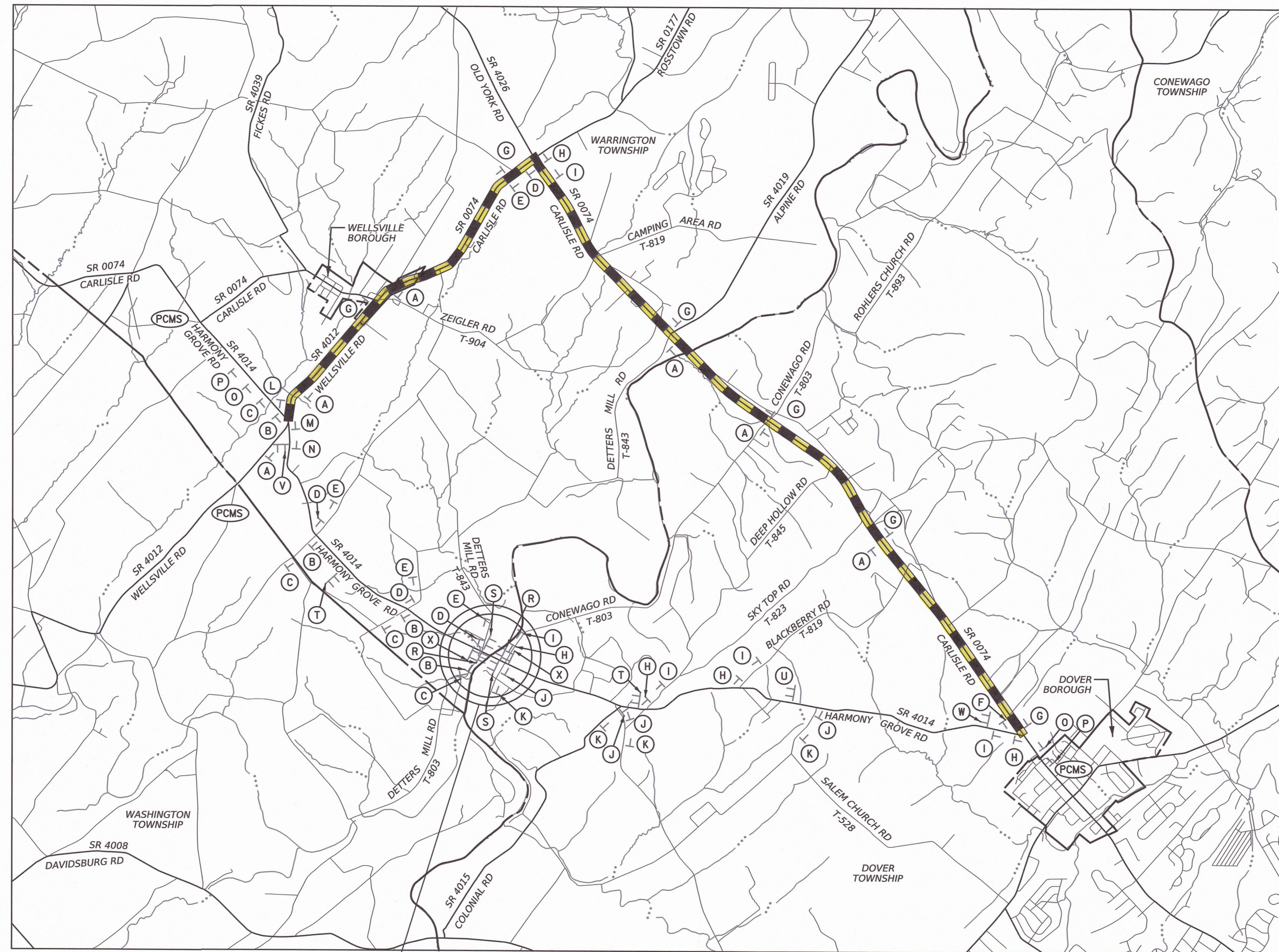
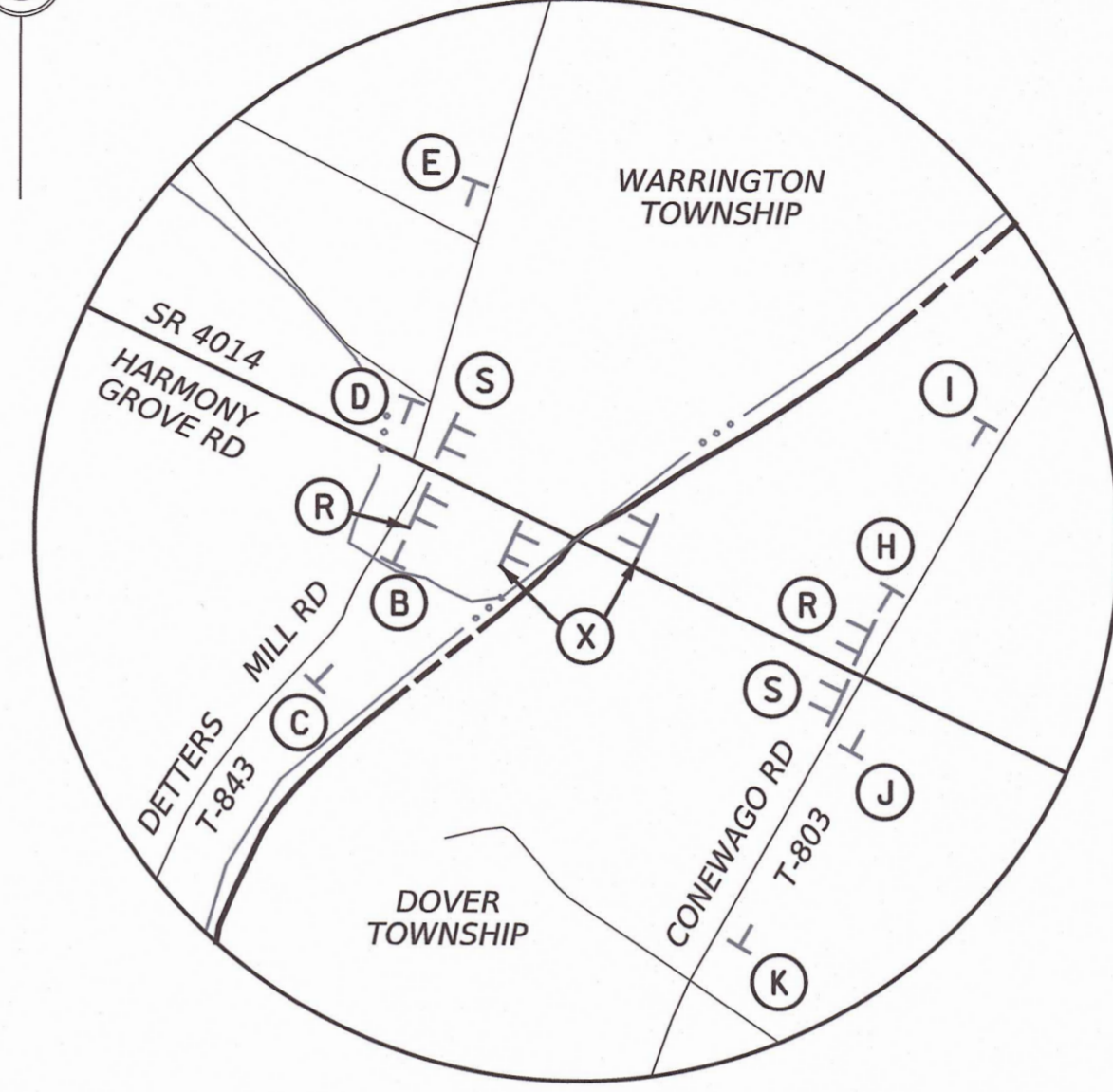
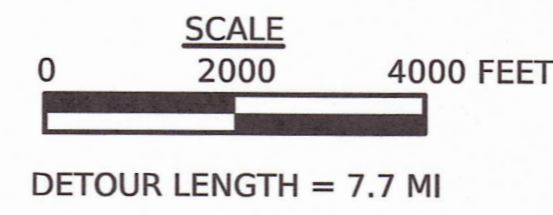


DISTRICT	COUNTY	ROUTE	SECTION	SHEET		
8-0	YORK	4014	008	4 OF 5		
DOVER TWP AND WARRINGTON TWP						
REV NO	REVISIONS			DATE	BY	APPD



PROJECT LOCATION
 SR 4014 SEC 008
 WARRINGTON TWP AND
 DOVER TWP
 YORK COUNTY

DETOUR MAP



LEGEND

- PROJECT LOCATION
- DETOUR ROUTE
- STATE ROADS
- TOWNSHIP ROADS
- EXISTING STREAMS
- MUNICIPAL BOUNDARY
- SIGN DESIGNATION
- TEMPORARY PORTABLE SIGN POST
- TYPE 111 BARRICADE
- PORTABLE CHANGEABLE MESSAGE SIGN

OPERATOR: hdrake
 PENTABLE: PennDot_ORD_bw_Full-Half.dscipt
 FILE NAME: pww/lorapcc-pw/bentley.com/lorapcc-pw-01/Documents/03_PA Projects/3085/SR 4014/CADD/Roadway/ControlPlans/664014008_TC-Detour.dgn

**DETOUR MAP
 TRAFFIC CONTROL PLAN**

