

NOTICE TO LAWN MOWING CONTRACTORS

The Dover Township Board of Supervisors will be accepting Requests for Proposals (RFP's) for the "Mowing of Township Properties", until 9:00 AM on **Monday, February 3, 2025**, at the Dover Township Municipal Office, 2480 West Canal Road, Dover, Pennsylvania, 17315. The proposals will be officially opened and read at the same time and location.

All proposals must be on the forms prepared by the Township and must be obtained at the Dover Township Municipal Office weekdays, between 8:00 AM and 4:00 PM. Sealed proposals must be clearly marked "Request for Proposal Mowing of Township Properties". A performance bond will be required from the lowest responsible bidder in the amount of 100% of the **2025** contracted amount.

A bid bond or certified check in the amount of ten percent (10%) of the amount of the total bid price must accompany the bid. The Dover Township Board of Supervisors reserves the right to reject any or all proposals and make an award, which is in the best interest of the Township.

Dover Township

Laurel A. Oswalt, Township Manager

**NOTICE TO ALL CONTRACTORS SUBMITTING
RFP'S UNDER THE 2025-2027 REQUEST FOR
PROPOSAL FOR MOWING OF TOWNSHIP
PROPERTIES**



To all contractors interested in submitting a proposal, a review of all the Township properties included in this contract will be made on **Friday, January 10, 2025**, at 9:00 AM. This is a one-time offer. The review will be held at the Dover Township Municipal Building located at 2480 West Canal Road. If you have any questions, please call our office at 717-292-3634. Thank you.

**REQUEST FOR PROPOSAL
FOR
MOWING OF TOWNSHIP PROPERTIES**

(1 of 3)

A. DEPOSITS OF PROPOSALS

1. All envelopes containing Request for Proposals shall be clearly marked "**Request for Proposal- Mowing of Township Properties.**"

Sealed Request for Proposals must be delivered **before 9:00 a.m. February 3, 2025, to DOVER TOWNSHIP, c/o Chris Hamme, Public Works Director, 2480 West Canal Road, Dover, PA 17315.**

2. Contractor agrees to mow the sites and remove the clippings, trim/edge around/or along all obstacles, and remove clipping from sidewalks and/or paved areas as detailed in **Attachment #1** of this Request. Payment shall be made on a per site mowing basis and in no case shall payment exceed the Schedule of Prices for the year for each site as listed on the bid sheet..

3. The municipality reserves the right to make an award based on contractor's qualifications, experience, quotations received and completeness of proposal. The Township reserves the right to reject any and all proposals. Proposals should at a minimum include:

- 1.) The contractor's plan for mowing the township properties.
- 2.) The type of equipment available.
- 3.) The number of employees available to perform the work.
- 4.) The number of other contracts that the contractor has for the **2025-2027** mowing seasons.
- 5.) The number of man hours that will be devoted to the Township properties.
- 6.) At least three customer references.

4. Contract shall be for a period of 3 years, with the possibility of two one-year extensions.

5. The Township reserves the right to add or subtract properties from this contract as may be necessary from time to time. A price deduction or increase shall be negotiated with the **contractor** prior to the addition or subtraction of properties.

6. **A certified check or bid bond in the sum of ten percent (10%) if the total bid price in favor of Dover Township, as guarantee of the execution on the contract if awarded to bidder, must accompany each proposal.**

B. CONTRACTOR'S CERTIFICATIONS

Proposal of _____

Name of Contractor

Address

Telephone Number

Fax Number

Contact Person

Email Address

The contractor agrees that he or she has received **Attachment #1** and drawings of all **thirty-five (35) sites** and understands the approximate areas as shown. The contractor also agrees to visit each site with a representative of the Township prior to the start of this contract.

Contractor agrees to follow specific instructions for mowing/trimming and clipping removal as listed with the individual sites.

I. It is hereby certified as follows:

a. The only person(s) having an interest in this proposal is *(are) (include owner of leased equipment)*: _____

b. None of the above persons are employees of the municipality.

c. This proposal is made without collusion with any other person, firm, or corporation.

d. All specifications referred to above have been examined by the Contractor. The Contractor understands that the areas indicated herein are approximate and are subject to change as may be required; and all work is payable based on the annual unit prices listed on the Schedule of Prices (bid sheet).

2. The Contractor will comply with all federal, state, and local laws, regulations and ordinances relating to immigration, child labor, human relations, equal opportunity and nondiscrimination, safety, and environment. Contractor also will pay to workmen employed in the performance of the contract the wages to which the workmen may be entitled and, when required by law, not less than the applicable prevailing wage. The Township reserves the right unilaterally to terminate this contract upon the Contractor's violation of this section. The Township Solicitor has determined this contract involves "maintenance work" as defined in the Prevailing Wage Act.

3. Any damage to Township property caused by the Contractor shall be reported immediately to the Parks, Grounds and Facilities Superintendent at 717-292-3634. Contractor agrees to be responsible to repair any damage to Township property caused by Contractor. **Valve boxes at the Wastewater Treatment Plant (Site 33)** have been painted yellow. If they are damaged by the contractor, the Township will replace the valve boxes at the Contractor's cost.

4. In the event the Contractor should neglect to fulfill its obligation to mow the Township properties as required in the **Attachment #1**, attached hereto, the Township shall have the right to complete the work (either on its own or through another mowing contractor), and assess the costs thereof to the Contractor. **The Township will reach out to the contractor and provide them with forty-eight hours' notice to complete the work prior to having the work completed.** If the Contractor fails to fulfill its obligations to mow the Township properties as required under the contract for three (3) or more times during the mowing season, the Township reserves the right to enforce the Performance Bond. It shall be the Contractor's responsibility to present a make-up schedule to the Township in the event that Contractor is unable to mow a site as scheduled due to weather conditions.

5. The sports fields at **Lehr, Brookside, Mayfield, and Edgewood Parks** will need more frequent mowing. The Contractor shall provide for *two mowings per week* in the schedule of prices. In addition, mowing height of 2.0 inches is required in these locations and at no time shall the height of the grass exceed six inches. **Locations #15, #16, #17, #18, and #19** shall be mowed at a minimum once per week after Wednesday, prior to the weekend.

6. The Contractor will provide the municipality with a Performance Bond conditioned upon the faithful performance of the contract in the amount of the contract for the mowing season in question.

7. The Contractor will provide a Certificate of Insurance showing liability coverage for minimum of \$1,000,000.00 for property damage and bodily injury with the Township named as an additional insured. The Certificate of Insurance must also show coverage of Worker's Compensation and Employer's Liability.

8. **The Request for Proposal must show bid numbers on all of the sites listed within the Attachment #1. The Township reserves the right to award a contract to the bidder who the Township believes is best qualified to complete the work.**

WITNESS OR ATTESTED BY:

Contractor

Name/Title

BY: _____
Name/Title

(SEAL)

SCHEDULE OF PRICES – BID SHEET

SITE I.D. #	Site	Location	2025 Annual Unit Price	2026 Annual Unit Price	2027 Annual Unit Price
					(1 of 2 pages)
1	Water Tank	Staunton Ave			
2	Wells 1 & 2	1800 Poplars Rd			
3	Water Tank 3	2591 Locust Rd			
4	Well 4	2981 Pine Rd			
5	Well 5	3095 Emig Mill Rd			
6	Well 6	1641 Butter Rd			
7	Well 11	3304 Cardinal Ln			
8	Well 8	2395 Conewago Rd			
9	Well 9	2980 Grenway Rd			
10	Well 10	2937-B Village Square Dr			
11	Booster	6280 Old Carlisle Rd			
12	Water Tank	Sky Top Trail			
13	Water Tank	Admire Rd			
14	Pump House	Admire Springs Dr			
15	Lehr Park	Davidsburg Rd			
16	Dover Community Park	West Canal Rd			
17	Brookside Park, Ballfield & Trolley Trail	Fox Run Rd & Rocky Rd			
18	Mayfield Park	Sedgewick Ave			

SCHEDULE OF PRICES- BID SHEET

					(2 of 2 pages)
19	Edgewood Park	Broughton Dr & Nittany Dr			
20	Edgewood Park	Greenfield Dr			
21	Edgewood Park	Devonshire Dr			
22	Edgewood Park	Marlborough Dr			
23	Sunrise Acres	Partridge Dr			
24	Rock Creek	Wyngate Rd			
25	Barwood	Milky Way Rd			
26	Barwood	Solar Dr			
27	Golden Villas	Tonys Dr			
28	Grandview	Pine Rd (16 Lots) (open land)			
29	Honey Run	Hadley Dr			
30	Tower Village	Wyngate Rd			
31	Emig Mill Village	Village Square Dr			
32	North of Borough Sewer Pump Station	2171 George St			
33	Treatment Plant	851 Graffius Rd			
34	Oak Hill Lane ROW	Between 3520 and 3600 Rock Creek Road			
35	Right of Way	Equinox Road and Galaxy			
	Total Annual Price	(For All 35 Sites)	\$	\$	\$
	Name of Contractor				

ATTACHMENT #1

**DOVER TOWNSHIP
WATER DEPARTMENT PROPERTIES**

WORK ORDER

**CONTRACTED MOWING SERVICES
WORK ORDERS PER LOT**

SITE I.D. #	Site Description	Location	Area	mowings	DIRECTIONS TO SITE FROM THE SQUARE IN DOVER	Coordinates and Links	GENERAL INSTRUCTIONS PER LOT. Plus windrow grass clipping must be raked and removed, blow grass from walks and driveways, standard mow height unless a special request
1	Water Tank	Stauton Ave	0.4 ACRES	weekly	SOUTH CARLISLE RD. TO LEFT HILTON AVE TO LEFT ON STAUTON AVE. 2 BLKS ON LEFT	39.994560,-76.816546	TRIM FENCE AND ALL OBJECTS
2	Wells 1&2	Poplars Rd	3 ACRES	weekly	SOUTH CARLISLE RD TO LEFT POPLAR RD WELL HOUSE ON RIGHT AT BRIDGE	39.988483,-76.808242	TRIM FENCE AND ALL OBJECTS
3	Well 3	Locust Rd	0.2 ACRES	weekly	SOUTH CARLISLE RD RIGHT DAVIDSBURG RD, RIGHT TOWER DR, RIGHT LOCUST RD. TANK ON LEFT	39.982281,-76.834723	TRIM FENCE AND ALL OBJECTS
4	Well 4	Pine Rd	1.5 ACRES	weekly	SOUTH CARLISLE RD RIGHT PINE RD TO END OF PINE RD	39.978007,-76.812191	TRIM FENCE AND ALL OBJECTS
5	Well 5	Emig Mill Rd	0.2 ACRES	weekly	SOUTH CARLISLE RD RIGHT EMIG MILL RD 1/2 BLK PASSED OAKLAND RD	39.968071,-76.832252	TRIM FENCE AND ALL OBJECTS
6	Well 6	Butter Rd	1 ACRES	weekly	NORTH MAIN ST (BORO) RIGHT BUTTER RD JUST BEFORE FOX RUN RD WELL ON RIGHT	40.011260,-76.843143	TRIM FENCE AND ALL OBJECTS
7	Well 7	Cardinal Ln	0.5 ACRES	weekly	SOUTH CARLISLE RD LEFT HILTON AVE LEFT ON CARDINAL JUST PASSED FOUNTAIN ROCK DRIVE WAY ON LEFT	40.002678,-76.817495	TRIM FENCE AND ALL OBJECTS
8	Well 8	Conewago Rd	0.9 ACRES	weekly	NORTH CARLISLE RD LEFT CONEWAGO RD WELL ON RIGHT	40.034612,-76.893694	TRIM FENCE AND ALL OBJECTS
9	Well 9	Grenway Rd	0.4 ACRES	weekly	SOUTH CARLISLE RD, RIGHT EMIG MILL RD RIGHT ON GRENWAY AVE. WELL DRIVE WAY ON LEFT	39.979927,-76.818270	TRIM FENCE AND ALL OBJECTS
10	Well 10	Emig Mill Village	0.5 ACRES	weekly	SOUTH CARLISLE RD RIGHT EMIG MILL RD RIGHT ON VILLAGE SQUARE RD DRIVE WAY ON RIGHT	39.968000,-76.839000	TRIM FENCE AND ALL OBJECTS
11	Booster	Old Carlisle Rd	0.2 ACRES	weekly	NORTH CARLISLE RD RIGHT ON CONEWAGO RD LEFT ON OLD CARLISLE RD PUMP ON LEFT	40.034457,-76.880687	TRIM FENCE AND ALL OBJECTS
12	Water Tank	Sky Top Trl	1.7 ACRES	weekly	NORTH CARLISLE RD RIGHT ON SKY TOP TRAIL TANK ON LEFT	40.029171,-76.876063	TRIM FENCE AND ALL OBJECTS
13	Water Tank	Admire Rd	0.2 ACRES	weekly	WEST ON WEST CANAL RD LEFT SOUTH SALEM CHURCH RD LEFT ADMIRE RD TANK ON LEFT	39.975099,-76.846923	TRIM FENCE AND ALL OBJECTS
14	Pump House	Admire Springs Dr	0.1 ACRES	weekly	SOUTH CARLISLE RD RIGHT DAVIDSBURG RD LEFT ADMIRE RD RIGHT ON ADMIRE SPRINGS PUMP ON RIGHT	39.977413,-76.844554	TRIM FENCE AND ALL OBJECTS

WORK ORDER

SITE I.D. #	Sports Fields	Location	Area	Mowings	DIRECTIONS TO SITE FROM THE SQUARE IN DOVER	Coordinates and Links	GENERAL INSTRUCTIONS PER LOT. Windrow grass clipping must be raked and removed, blow clippings from walks and driveways, standard mow height unless a special request
15	Lehr Park	Davidsburg Rd	14 ACRES	weekly/ biweekly	SOUTH CARLISLE RD, RIGHT DAVIDSBURG RD. LHER PARK ON LEFT (COMMUNITY CENTER)	39.978861, -76.835496	Trim fences and all objects. Playing surfaces of sports fields must be mowed to 2" all other normal height. Detention ponds included to be mowed
16	Community Park	West Canal Rd	5 ACRES	weekly	WEST ON WEST CANAL DIRECTLY ACROSS FROM TWP BUILDING	39.997706, -76.855158	Trim fences and all objects. Creek banks at pedestrian bridge must be trimmed 2nd and 4th weeks of month.
17	Brookside	Fox Run Rd	10 ACRES	weekly/biweekly	(PARK) EAST ON CANAL RD, RIGHT ON FOX RUN RD, (BALLFIELD) SOUTH ON CARLISLE, LEFT ON PARK, RIGHT ON SMITH TO JULES, LEFT ON ROCKY RD	40.004044, -76.833128	Trim fences and all objects. Playing surfaces of sports fields must be mowed to 2" all other normal height.
18	Mayfield Park	Sedgewick Ave	8 ACRES	weekly/biweekly	SOUTH CARLISLE RD, RIGHT ON EMIG MILL RD LEFT ON MAYFIELD RD	39.973367, -76.816574	Trim fences and all objects. Playing surfaces of sports fields must be mowed to 2" all other normal height.
19	Edgewood Park	Broughton Dr	3.4 ACRES	weekly/ biweekly	WEST ON WEST CANAL RD, LEFT ON SOUTH SALEM CHURCH, RIGHT ON NITTANY DR. TO BROUGHTON RD PARK ON LEFT	39.980705, -76.854163	Trim fences and all objects. Playing surfaces of sports fields must be mowed to 2" all other normal height.


DOVER TOWNSHIP PROPERTIES		UNDEVELOPED		WORK ORDER			CONTRACTED MOWING SERVICE	WORK ORDER PER LOT
SITE I.D. #	OPEN REC LAND	Location	Area	Mowings	DIRECTIONS TO SITE FROM THE SQUARE IN DOVER	Coordinates and Links	GENERAL INSTRUCTIONS PER LOT. Windrow grass clipping must be raked and removed, blow clippings from walks and driveways, standard mow height unless a special request	
20	Edgewood Park	Greenfield Dr	1.9 ACRES	weekly	WEST ON WEST CANAL RD, LEFT ON WYNNFIELD RD, RIGHT ON WINCHESTER RD, RIGHT ON GREENFIELD	39.984435, -76.863635	Trim fences and all objects.	
21	Edgewood Park	Devonshire Dr	1.7 ACRES	weekly	WEST ON WEST CANAL RD, LEFT ON WYNNFIELD RD, LEFT ON DEVONSHIRE	39.983476, -76.859667	Trim fences and all objects.	
22	Edgewood Park	Marlborough Dr	0.8 ACRES	weekly	WEST ON WEST CANAL RD, LEFT ON WYNNFIELD RD, LEFT ON WINCHESTER RD, LEFT ON MARLBORO RD	39.981832, -76.855802	Trim fences and all objects.	
23	Sunrise Acres	Partridge Dr	2.3 ACRES	weekly	WEST ON WEST CANAL RD, LEFT SALEM CHURCH RD, LEFT EAST FARM CIRCLE, RIGHT ON PARTRIDGE DR.	39.961695, -76.835512	Trim fences and all objects.	
24	Rock Creek	Wynngate Rd	2.4 ACRES	weekly	WEST ON WEST CANAL RD, LEFT SALEM CHURCH RD, LEFT DAVIDSBURG RD. LEFT ON TOWER DR, LEFT ON ROCK CREEK DR, RIGHT ON WYNNGATE DR.	39.982086, -76.838294	Trim fences and all objects. swale must be trimmed.	
25	Barwood	Milky Way	2.23 ACRES	weekly	WEST ON WEST CANAL RD, LEFT SALEM CHURCH RD, LEFT EMIG MILL RD, LEFT ON SOLAR DR, RIGHT ON MILKY WAY	39.967860, -76.834118	Trim fences and all objects. swale must be trimmed.	
26	Barwood	Solar Dr	.03 ACRES	weekly	WEST ON WEST CANAL RD, LEFT SALEM CHURCH RD, LEFT EMIG MILL RD, LEFT ON SOLAR DR, lot before GTE shed on left	39.966827, -76.834739	Trim around objects, if any	
27	Golden Villas	Tonys Drive	1.18ACRES	weekly	West on Canal, left on S. Salem Church Road, left on Emig Mill Road, Right on Tonys Villa, right on Tonys Drive. ROW on right at large pipe under road	39.965931, -76.831981	Trim around objects, if any	
28	Grandview	Pine Rd (11 Lots)	2.52 acres	weekly	SOUTH CARLISLE RD, RIGHT ON PINE RD.	39.978613, -76.811130	Trim fences and all objects.	
29	Honey Run	Hadley Dr	2.52 ACRES	weekly	SOUTH CARLISLE ROAD , RIGHT ON EMIG MILL , LEFT ON BAKER ROAD, RIGHT ON HADLEY DRIVE	39.965162, -76.825733	Trim fences and all objects.	

Dover Township Developed Properties, Detention Ponds		WORK ORDER						
SITE I.D. #	Site Description	Location	Area	Mowings	DIRECTIONS TO SITE FROM THE SQUARE IN DOVER	Coordinates and Links	GENERAL INSTRUCTIONS PER LOT. Plus windrow grass clipping must be raked and removed, blow grass from walks and driveways, standard mow height unless a special request	
30	Tower Village	Wyngate Rd	1.4 acres	weekly	SOUTH CARLISLE RD, RIGHT TOWER DR. RIGHT DUNBARTON RD, RIGHT WYNNGATE RD	39.983501, - 76.839806	MOW BANKS AND BOTTOM AS MUCH AS POSSIBLE, TRIM FENCE	
31	Emig Mill Village	Village Square Dr	1.45 acres	weekly	WEST WEST CANAL RD, LEFT SALEM CHURCH RD, LEFT EMIG MILL RD, POND AT VILLAGE SQUARE DR	39.965675, - 76.835325	MOW BANKS AND BOTTOM , TRIM FENCE	
32	North Sewer	George St	0.5 acres	weekly	CARLISLE ROAD NORTH, RIGHT ON GEORGE STREET TO LOT ON RIGHT	40.011691, - 76.858612	Trimming at signs and poles.	
33	WWTP	Graffius Rd, Conewago Twp	5 acres	weekly	EAST ON CANAL RD, RIGHT ON BULL RD, LEFT ON GRAFFIUS RD WWTP ON RIGHT	40.013203, - 76.801232	** SPECIAL NOTE **	
34	Right of Way	Between 3520 & Rock Creek Rd	< 0.1 acres	weekly	South on Carlisle Rd (Rt74), right on Tower Dr, right on Rockcreek Dr, right on deadend road	76° 50' 18"W 39° 58' 50"N	Trimming and Mowing	
35	Center Island & BMP	Equinox Rd	0.30 acres	weekly	South on Carlisle Rd (Rt 74), right on Emig Mill Rd, right on Solar Dr, left on Equinox Rd	76° 50' 13"W 39° 58' 5"N	Trimming and Mowing	
** SPECIAL NOTE ** Work shall include mowing, collection of the clipping (If needed), proper disposal of clippings, trimming and/or edging around and /or along all obstacles. Clean up shall include sweeping/blowing of sidewalks or paved surfaces as necessary. All creek banks must be trimmed to the waters edge. All mowing must be coordinated with scheduled events.								



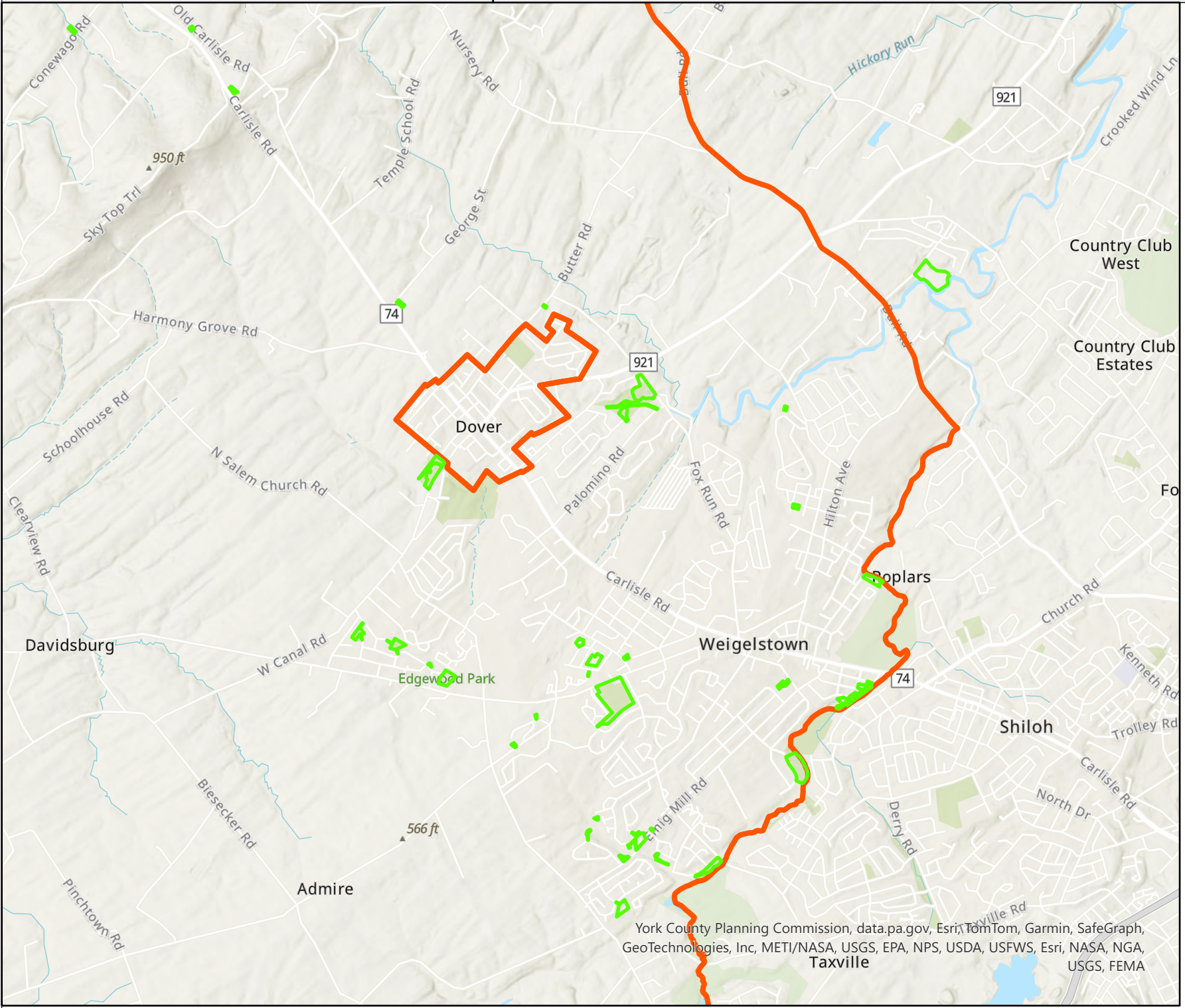
SITE ID: 00 Properties Overview Map

Created For: Judd Wolfe
Creation Date: 8/23/2024
File Save Location: G:\Desktop\FACILITIES\Mowing Areas 2024\Maps\Site 00 - Properties Overview Map.pdf



GIS Map Legend

- Mowing Areas
- Municipal Boundary



Nathan W. Stone
Technology Specialist
2480 W Canal Rd
Dover, PA 17315

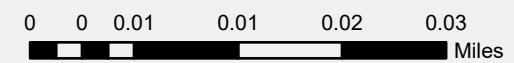
Phone: (717) 292-3634
Fax: (717) 292-1136
nstone@dovertownship.org

York County Planning Commission, data.pa.gov, Esri, TomTom, Garmin, SafeGraph, GeoTechnologies, Inc, METI/NASA, USGS, EPA, NPS, USDA, USFWS, Esri, NASA, NGA, USGS, FEMA



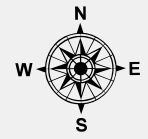
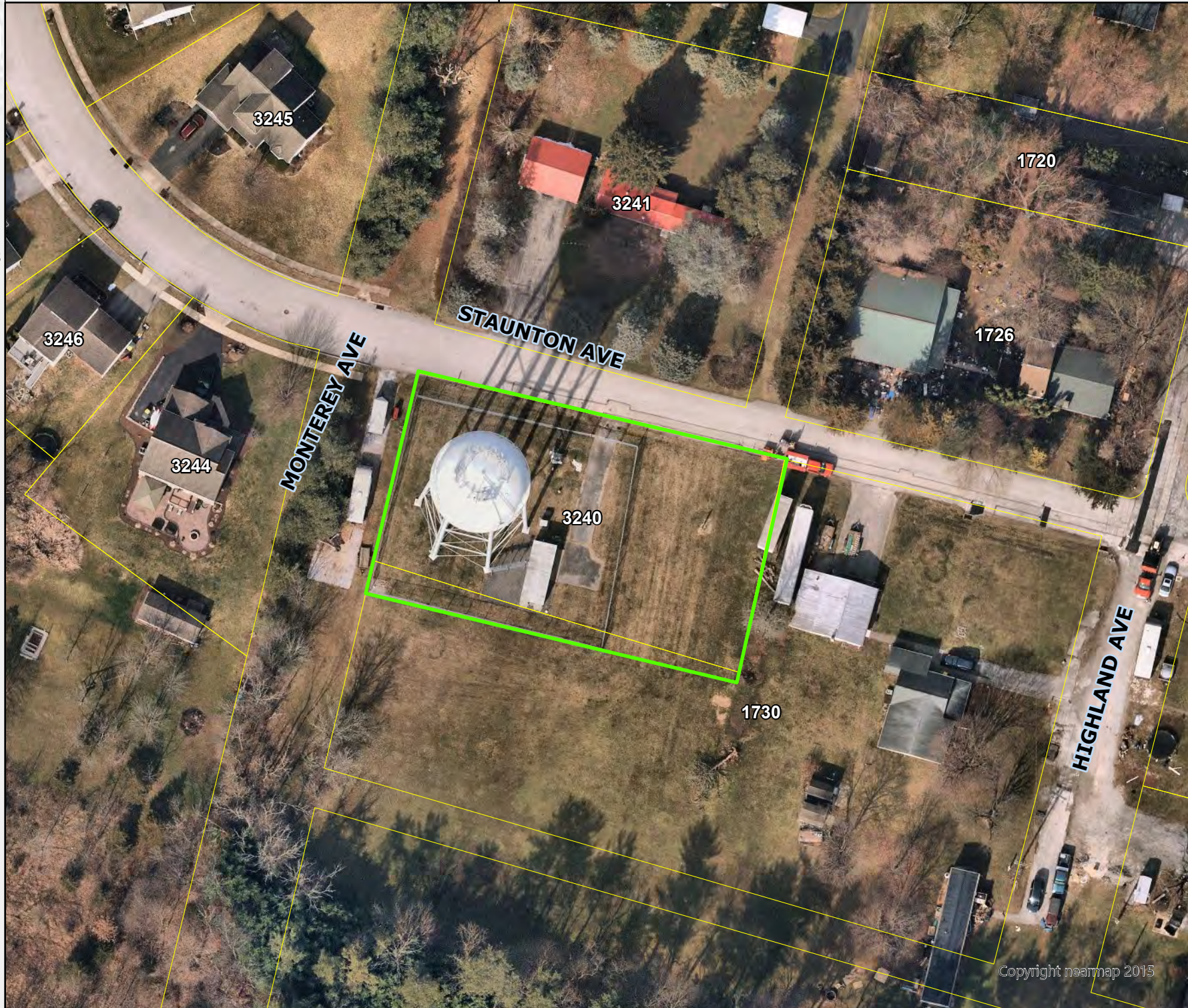
SITE ID: 1 Staunton Ave Water Tank

Created For: Judd Wolfe
Creation Date: 8/20/2024
File Save Location: G:\Desktop\FACILITIES\Mowing Areas 2024\Maps\Site 01 - Staunton Ave Water Tank.pdf



GIS Map Legend

- Mowing Areas
- York County Parcels



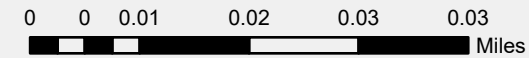
Nathan W. Stone
Technology Specialist
2480 W Canal Rd
Dover, PA 17315

Phone: (717) 292-3634
Fax: (717) 292-1136
nstone@dovertownship.org



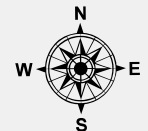
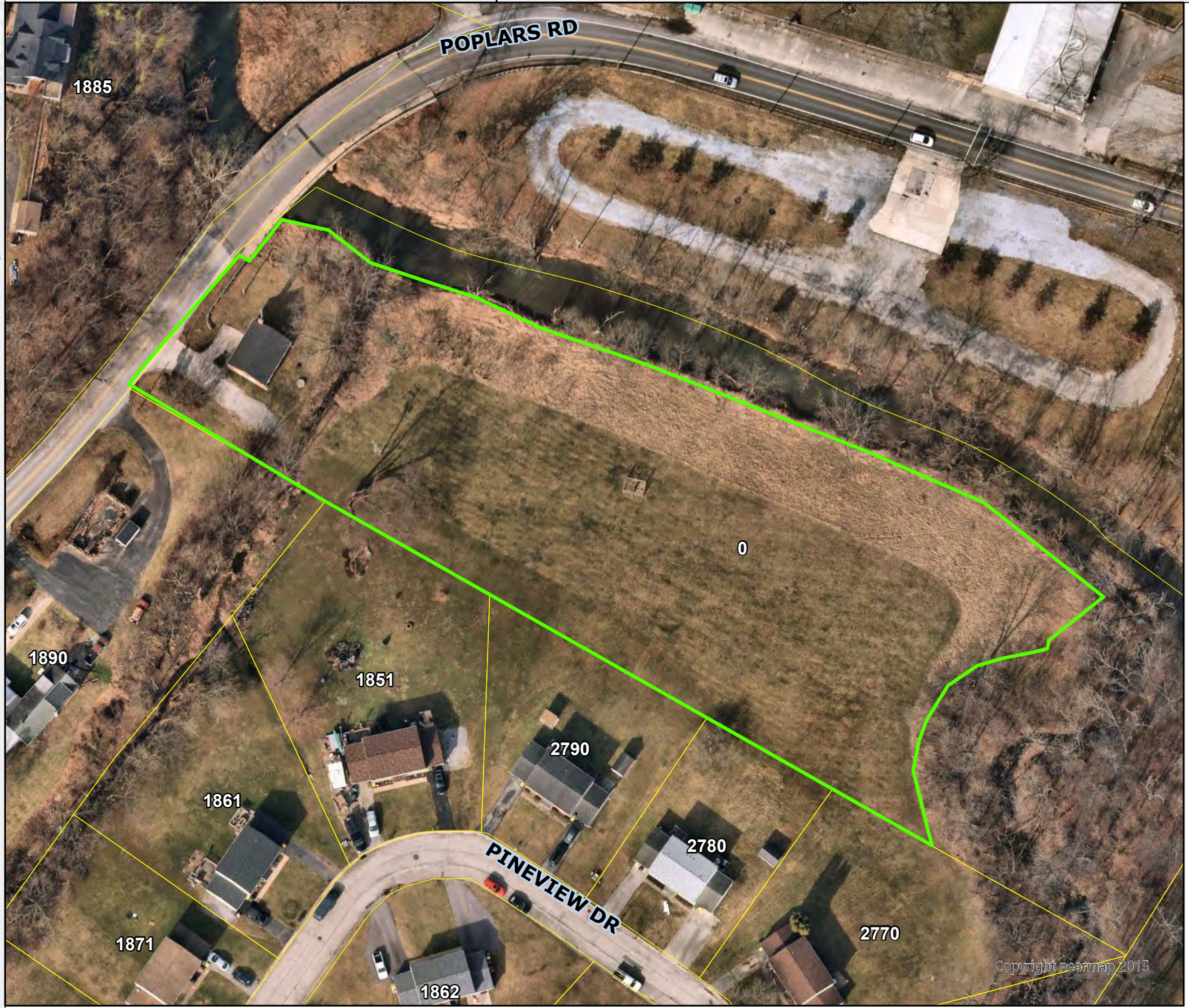
SITE ID: 2
Wells 1 & 2 Poplars Rd

Created For: Judd Wolfe
Creation Date: 8/20/2024
File Save Location: G:\Desktop\FACILITIES\Mowing Areas 2024\Maps\Site 02 - Wells 1 and 2 Poplars Rd.pdf



GIS Map Legend

- Mowing Areas
- York County Parcels



Nathan W. Stone
Technology Specialist
2480 W Canal Rd
Dover, PA 17315
Phone: (717) 292-3634
Fax: (717) 292-1136
nstone@dovertownship.org



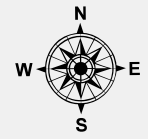
SITE ID: 3 Locust Rd Water Tank

Created For: Judd Wolfe
Creation Date: 8/21/2024
File Save Location: G:\Desktop\FACILITIES\Mowing Areas 2024\Maps\Site 03 - Locust Rd Water Tank.pdf

0 0 0 0.01 0.01 0.02 Miles

GIS Map Legend

- Mowing Areas
- York County Parcels




Nathan W. Stone
Technology Specialist
2480 W Canal Rd
Dover, PA 17315

Phone: (717) 292-3634
Fax: (717) 292-1136
nstone@dovertownship.org




SITE ID: 4
Pine Rd - Well #4

Created For: Judd Wolfe
Creation Date: 8/21/2024
File Save Location: G:\Desktop\FACILITIES\Mowing Areas 2024\Maps\Site 04 - Pine Rd Well 4.pdf



GIS Map Legend

- Mowing Areas
- York County Parcels




Nathan W. Stone
Technology Specialist
2480 W Canal Rd
Dover, PA 17315

Phone: (717) 292-3634
Fax: (717) 292-1136
nstone@dovertownship.org




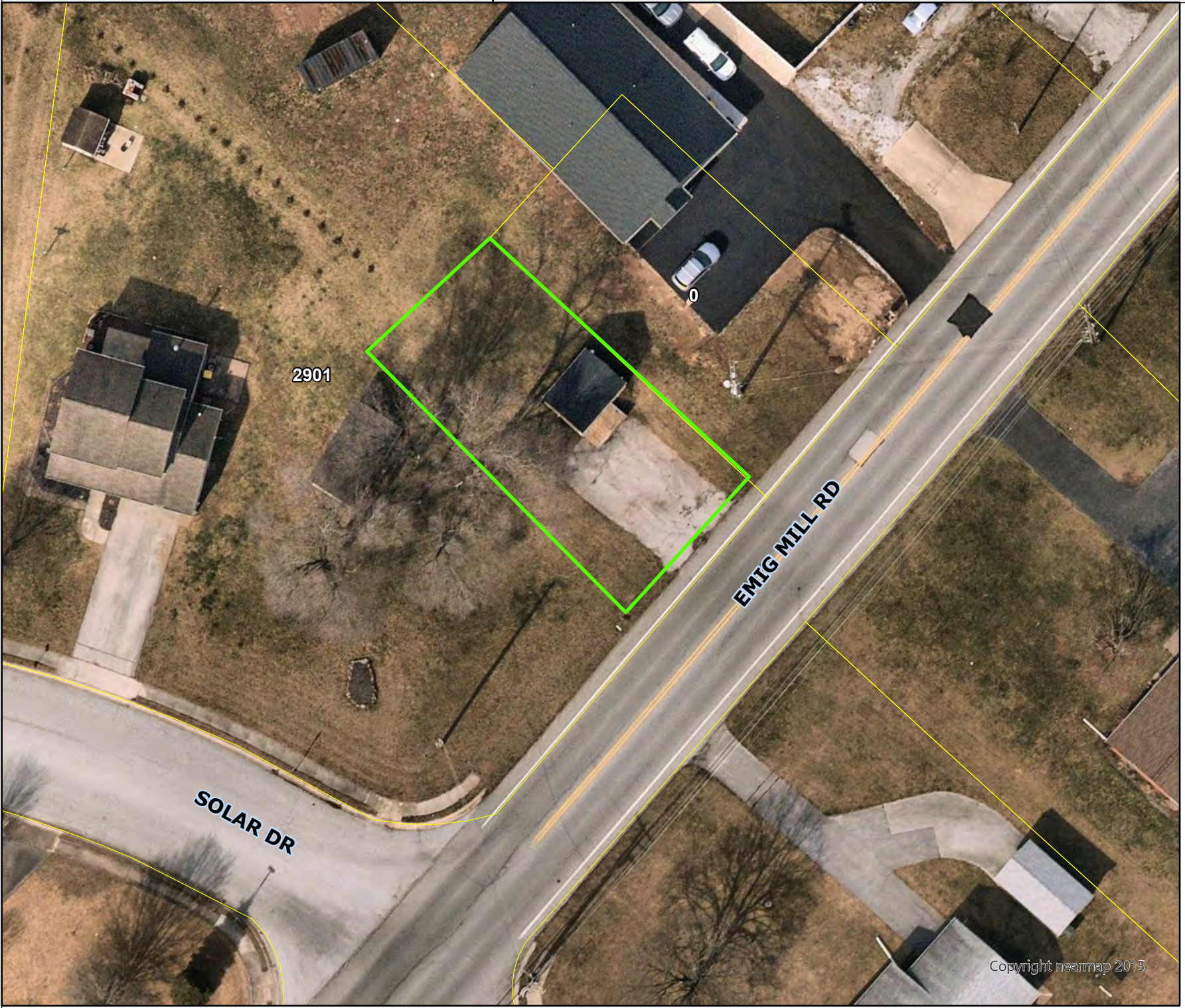
SITE ID: 5
Emig Mill Rd - Well #5

Created For: Judd Wolfe
Creation Date: 8/21/2024
File Save Location: G:\Desktop\FACILITIES\Mowing Areas 2024\Maps\Site 05 - Emig Mill Rd Well 5.pdf



GIS Map Legend

- Mowing Areas
- York County Parcels



Nathan W. Stone
Technology Specialist
2480 W Canal Rd
Dover, PA 17315

Phone: (717) 292-3634
Fax: (717) 292-1136
nstone@dovertownship.org




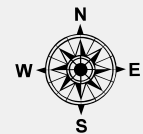
SITE ID: 6
Butter Rd - Well #6

Created For: Judd Wolfe
Creation Date: 8/21/2024
File Save Location: G:\Desktop\FACILITIES\Mowing Areas 2024\Maps\Site 06 - Butter Rd Well 6.pdf

0 0 0.01 0.01 0.02 0.02 Miles

GIS Map Legend

-  Mowing Areas
-  York County Parcels




Nathan W. Stone
Technology Specialist
2480 W Canal Rd
Dover, PA 17315

Phone: (717) 292-3634
Fax: (717) 292-1136
nstone@dovertownship.org





SITE ID: 7
Cardinal Ln - Well #7

Created For: Judd Wolfe
Creation Date: 8/21/2024
File Save Location: G:\Desktop\FACILITIES\Mowing Areas 2024\Maps\Site 06 - Cardinal Ln Well 7.pdf



GIS Map Legend

- Mowing Areas
- York County Parcels



Nathan W. Stone
Technology Specialist
2480 W Canal Rd
Dover, PA 17315

Phone: (717) 292-3634
Fax: (717) 292-1136
nstone@dovertownship.org






SITE ID: 8
Conewago Rd - Well #8

Created For: Judd Wolfe
Creation Date: 8/21/2024
File Save Location: G:\Desktop\FACILITIES\Mowing Areas 2024\Maps\Site 08 - Conewago Rd Well 8.pdf

0 0.010.01 0.02 0.03 0.04 Miles

GIS Map Legend

-  Mowing Areas
-  York County Parcels



Nathan W. Stone
Technology Specialist
2480 W Canal Rd
Dover, PA 17315

Phone: (717) 292-3634
Fax: (717) 292-1136
nstone@dovertownship.org

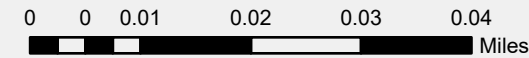
2450

Copyright nearmap 2015



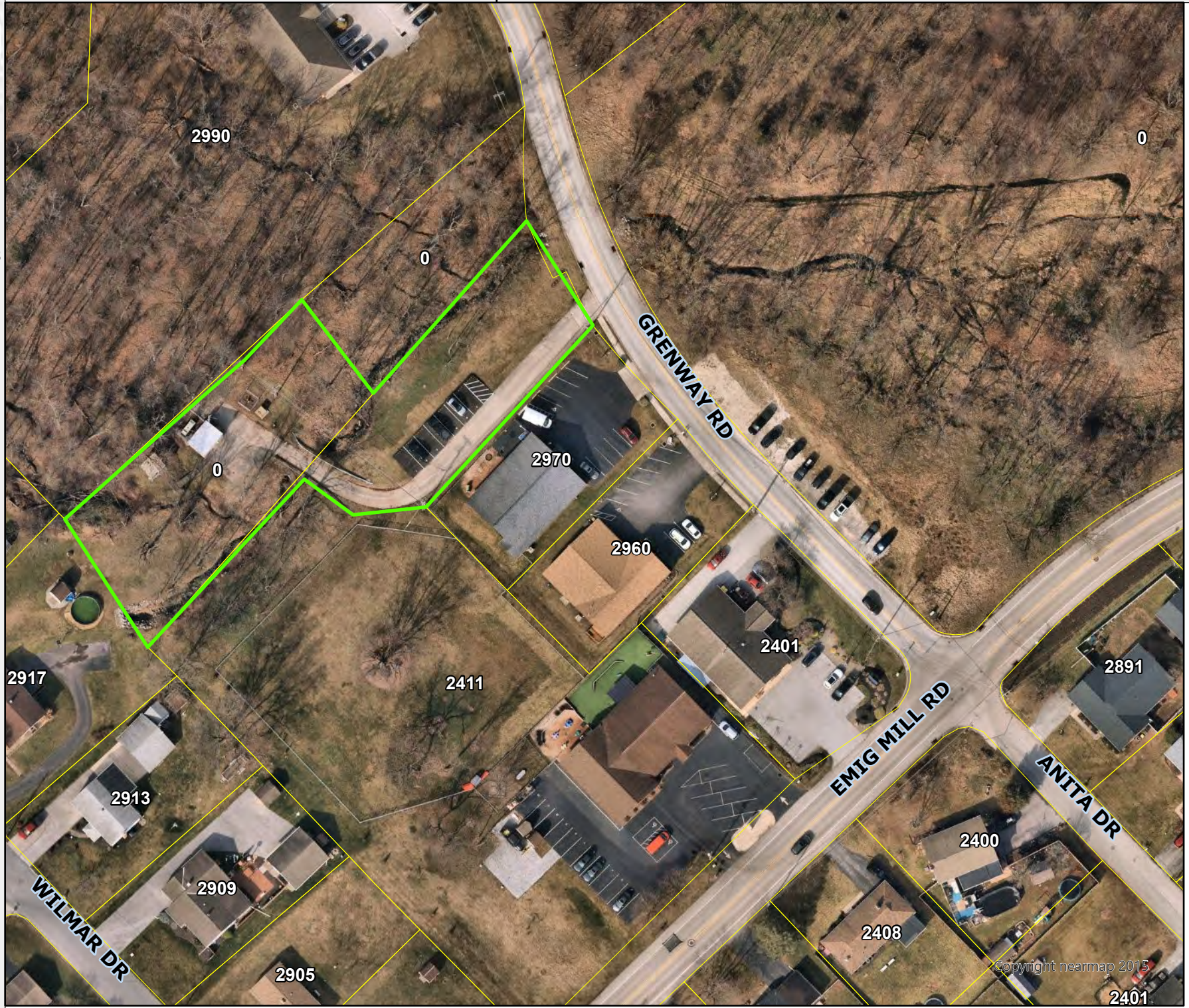
SITE ID: 9 Grenway Rd - Well #9

Created For: Judd Wolfe
Creation Date: 8/21/2024
File Save Location: G:\Desktop\FACILITIES\Mowing Areas 2024\Maps\Site 09 - Grenway Rd Well 9.pdf



GIS Map Legend

- Mowing Areas
- York County Parcels




Nathan W. Stone
Technology Specialist
2480 W Canal Rd
Dover, PA 17315

Phone: (717) 292-3634
Fax: (717) 292-1136
nstone@dovertownship.org




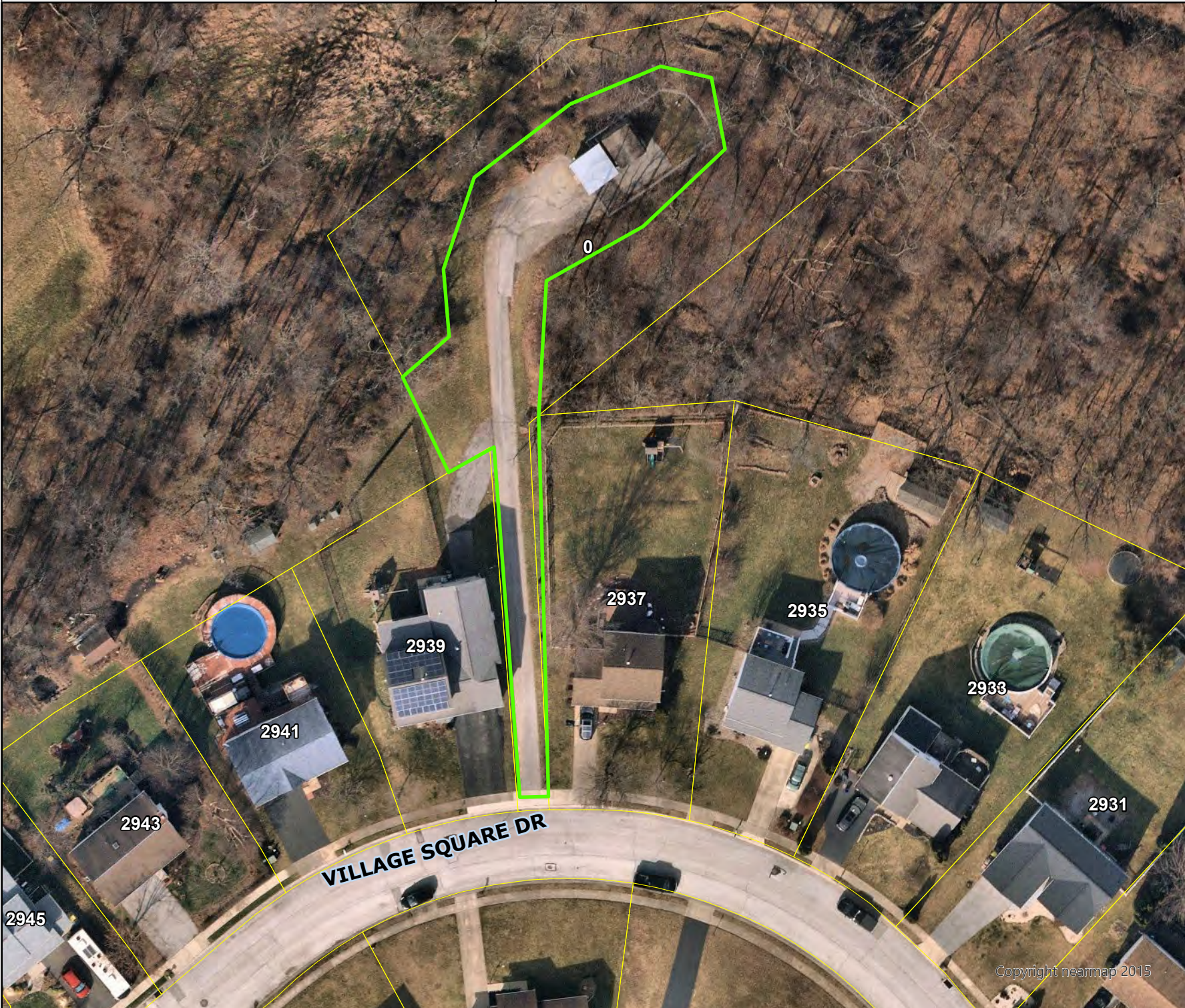
SITE ID: 10
Village Square Dr - Well #10

Created For: Judd Wolfe
Creation Date: 8/21/2024
File Save Location: G:\Desktop\FACILITIES\Mowing Areas 2024\Maps\Site 10 - Village Square Dr Well 10.pdf



GIS Map Legend

- Mowing Areas
- York County Parcels



Nathan W. Stone
Technology Specialist
2480 W Canal Rd
Dover, PA 17315
Phone: (717) 292-3634
Fax: (717) 292-1136
nstone@dovertownship.org





SITE ID: 11

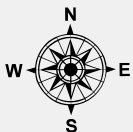
Old Carlisle Rd - Booster

Created For: Judd Wolfe
Creation Date: 8/21/2024
File Save Location: G:\Desktop\FACILITIES\Mowing Areas 2024\Maps\Site 11 - Old Carlisle Rd Booster.pdf

0 0 0 0.01 0.01 0.02 Miles

GIS Map Legend

-  Mowing Areas
-  York County Parcels



Nathan W. Stone
Technology Specialist
2480 W Canal Rd
Dover, PA 17315

Phone: (717) 292-3634
Fax: (717) 292-1136
nstone@dovertownship.org


Copyright nearmap 2015



SITE ID: 12

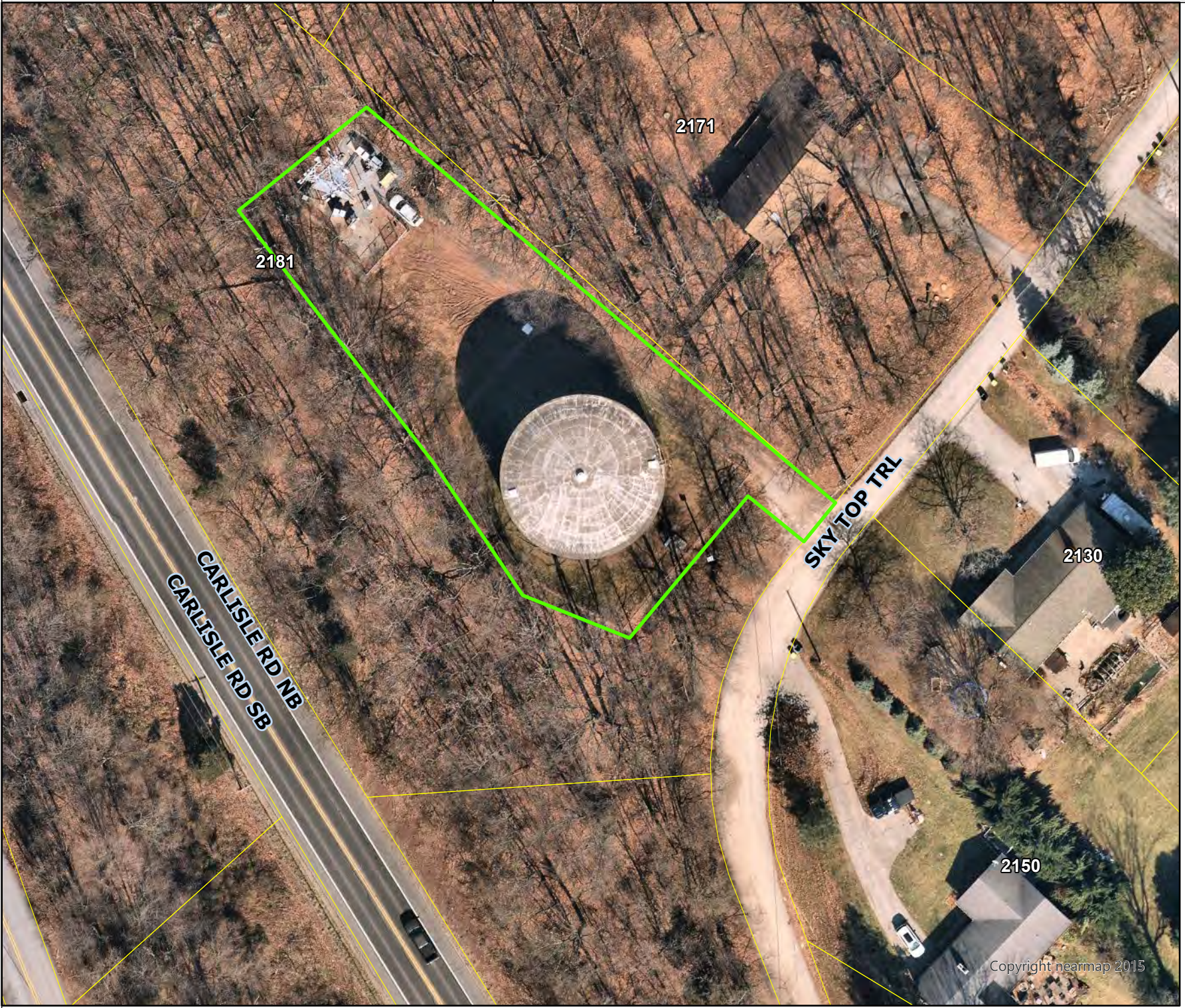
Sky Top Trl - Water Tank

Created For: Judd Wolfe
Creation Date: 8/21/2024
File Save Location: G:\Desktop\FACILITIES\Mowing Areas 2024\Maps\Site 12 - Sky Top Trl Water Tank.pdf



GIS Map Legend

- Mowing Areas
- York County Parcels



Nathan W. Stone
Technology Specialist
2480 W Canal Rd
Dover, PA 17315


Phone: (717) 292-3634
Fax: (717) 292-1136
nstone@dovertownship.org



SITE ID: 13


Admire Rd - Water Tank

Created For: Judd Wolfe
Creation Date: 8/22/2024
File Save Location: G:\Desktop\FACILITIES\Mowing Areas 2024\Maps\Site 13 - Admire Rd Water Tank.pdf



GIS Map Legend

- Mowing Areas
- York County Parcels
- York County Parcels



Nathan W. Stone
Technology Specialist
2480 W Canal Rd
Dover, PA 17315

Phone: (717) 292-3634
Fax: (717) 292-1136
nstone@dovertownship.org


Copyright nearmap 2015

2480



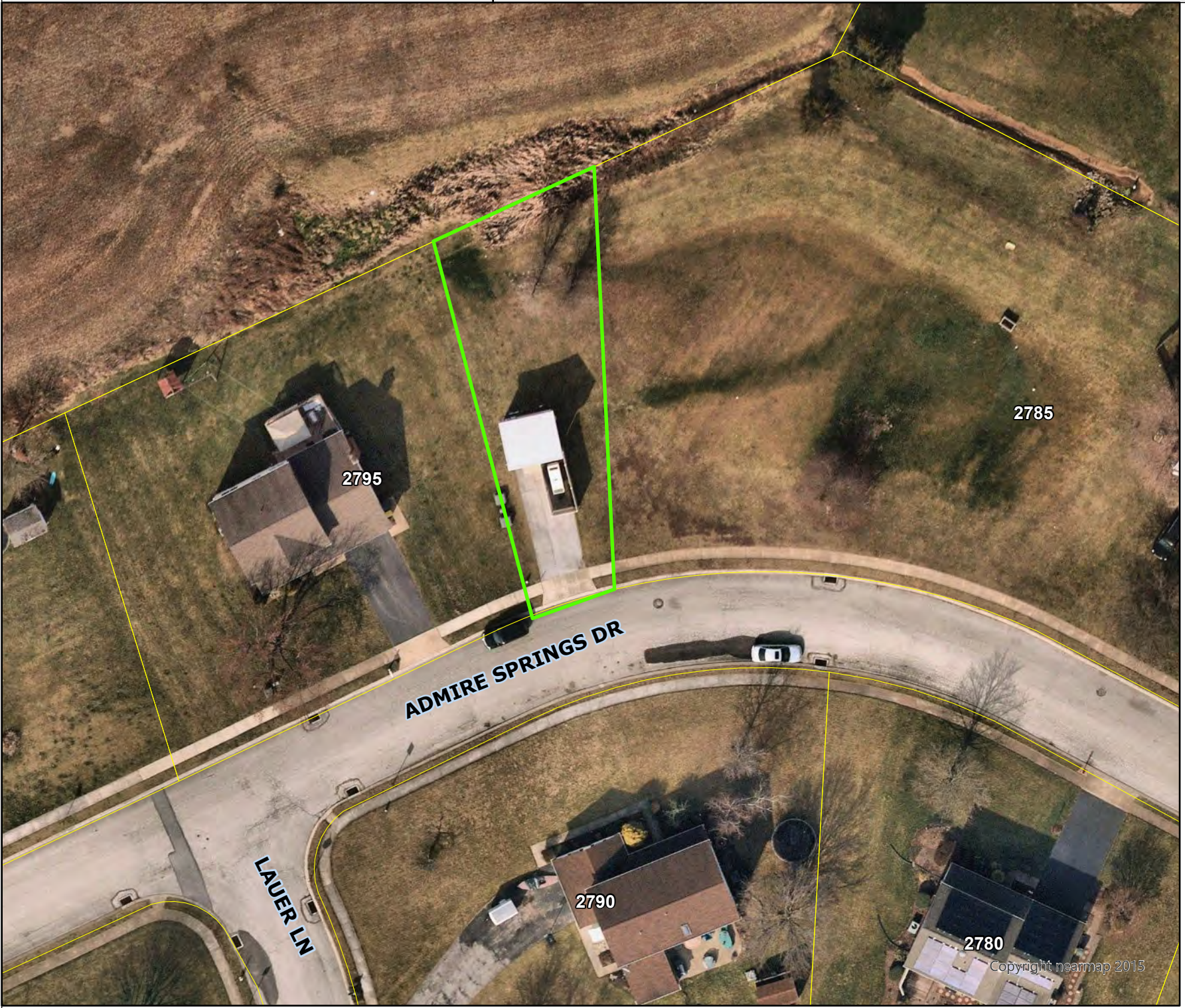
SITE ID: 14
Admire Springs Dr - Pump House

Created For: Judd Wolfe
Creation Date: 8/22/2024
File Save Location: G:\Desktop\FACILITIES\Mowing Areas 2024\Maps\Site 14 - Admire Springs Dr Pump House.pdf



GIS Map Legend

- Mowing Areas
- York County Parcels



Nathan W. Stone
Technology Specialist
2480 W Canal Rd
Dover, PA 17315

Phone: (717) 292-3634
Fax: (717) 292-1136
nstone@dovertownship.org



SITE ID: 15 Lehr Park

Created For: Judd Wolfe

Creation Date: 8/22/2024

File Save Location:

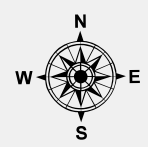
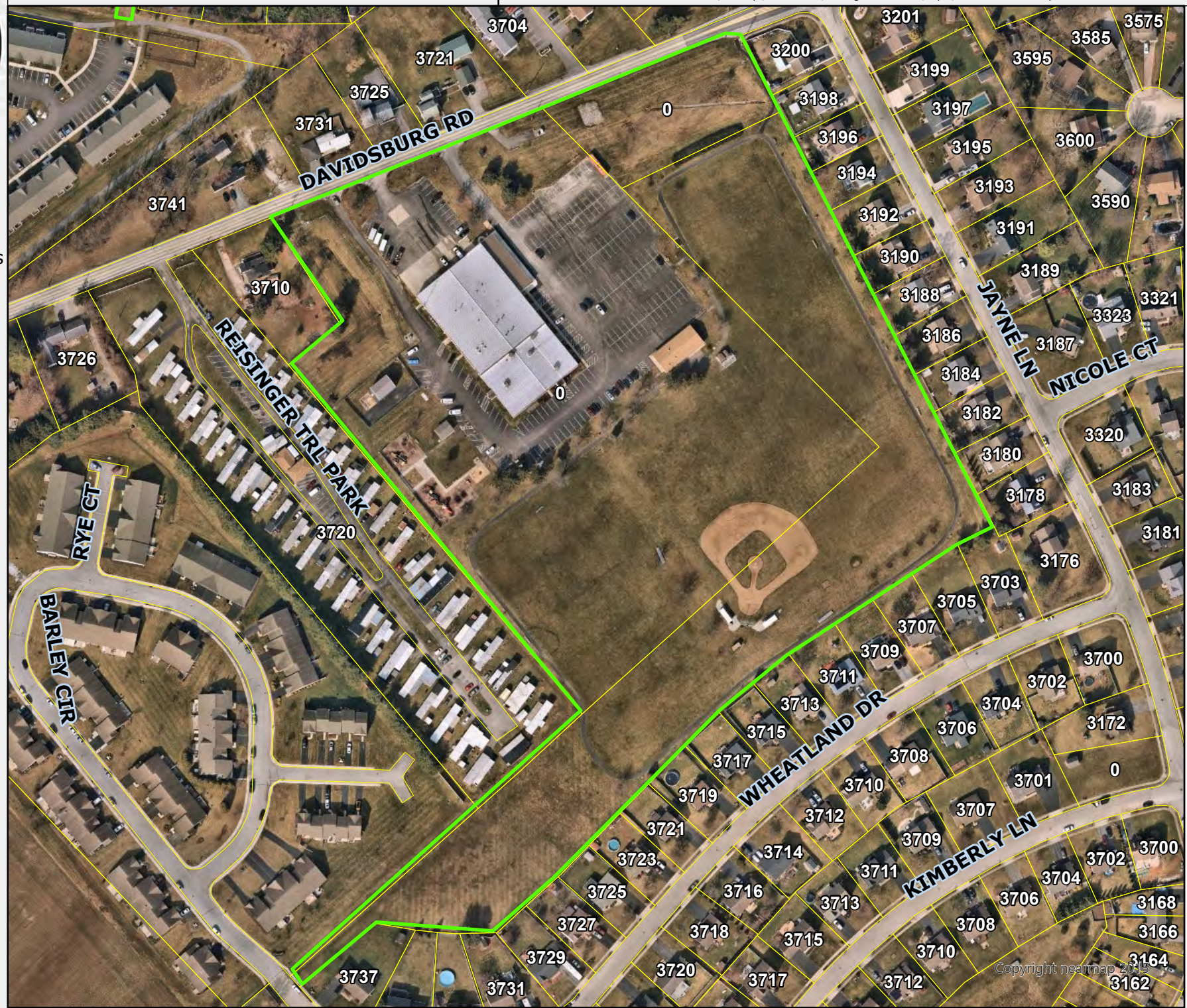
0 0.01 0.02 0.04 0.06 0.08

Miles

G:\Desktop\FACILITIES\Mowing Areas 2024\Maps\Site 15 - Lehr Park.pdf

GIS Map Legend

- Mowing Areas
- York County Parcels



Nathan W. Stone
 Technology Specialist
 2480 W Canal Rd
 Dover, PA 17315

Phone: (717) 292-3634
 Fax: (717) 292-1136
 nstone@dovertownship.org

Copyright nearmap 2015
 3164
 3162





SITE ID: 16


Dover Community Park

Created For: Judd Wolfe
Creation Date: 8/22/2024
File Save Location: G:\Desktop\FACILITIES\Mowing Areas 2024\Maps\Site 16 - Dover Community Park.pdf

0 0.01 0.01 0.03 0.04 0.06 Miles

GIS Map Legend

-  Mowing Areas
-  York County Parcels



Nathan W. Stone
Technology Specialist
2480 W Canal Rd
Dover, PA 17315

Phone: (717) 292-3634
Fax: (717) 292-1136
nstone@dovertownship.org



SITE ID: 17

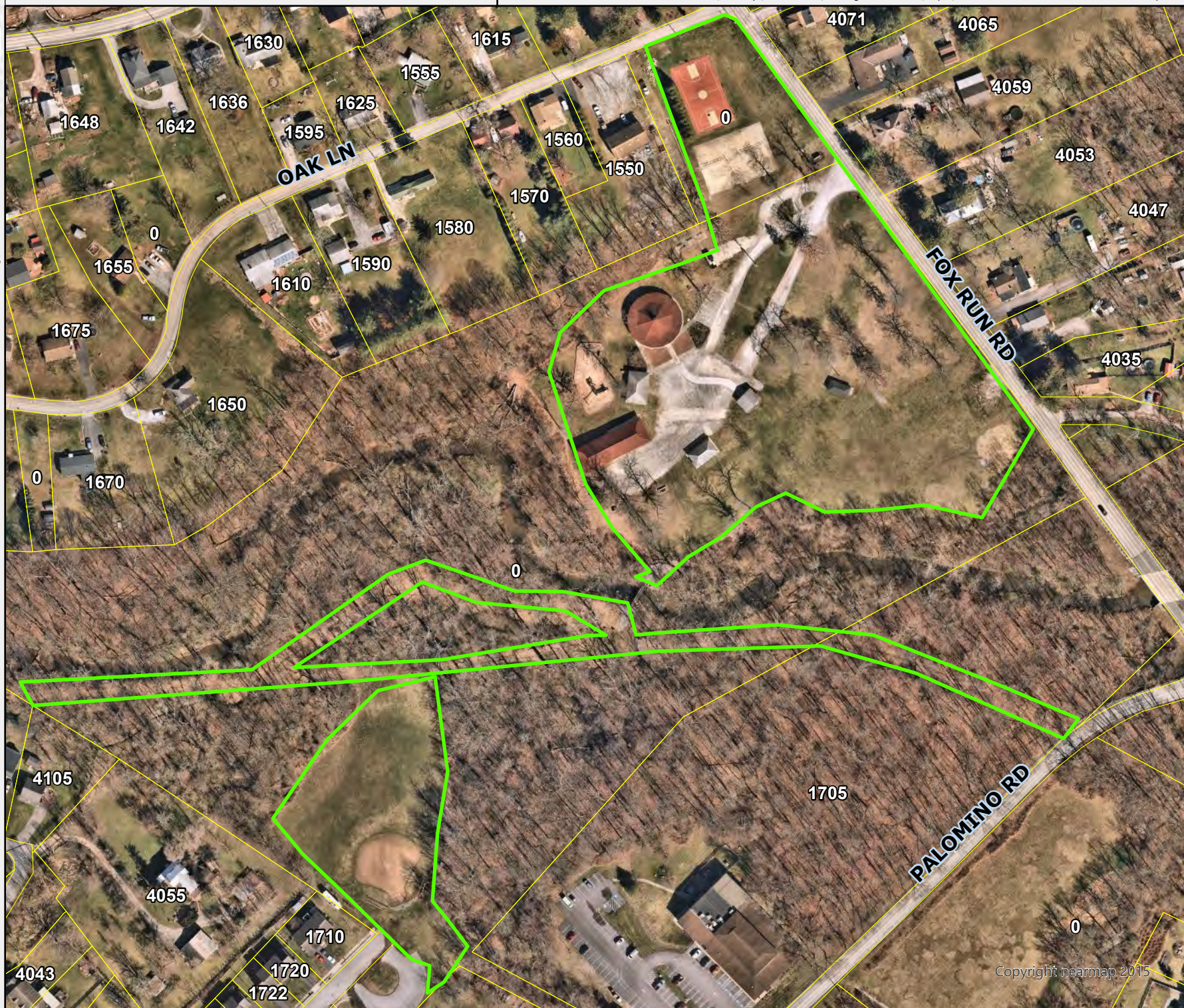
Brookside Park & Sewer RoW

Created For: Judd Wolfe
Creation Date: 8/20/2024
File Save Location: G:\Desktop\FACILITIES\Mowing Areas 2024\Maps\Site 17 - Brookside Park and Sewer RoW.pdf

0 0.01 0.02 0.04 0.06 0.08 Miles

GIS Map Legend

- Mowing Areas
- York County Parcels



Nathan W. Stone
Technology Specialist
2480 W Canal Rd
Dover, PA 17315
Phone: (717) 292-3634
Fax: (717) 292-1136
nstone@dovertownship.org






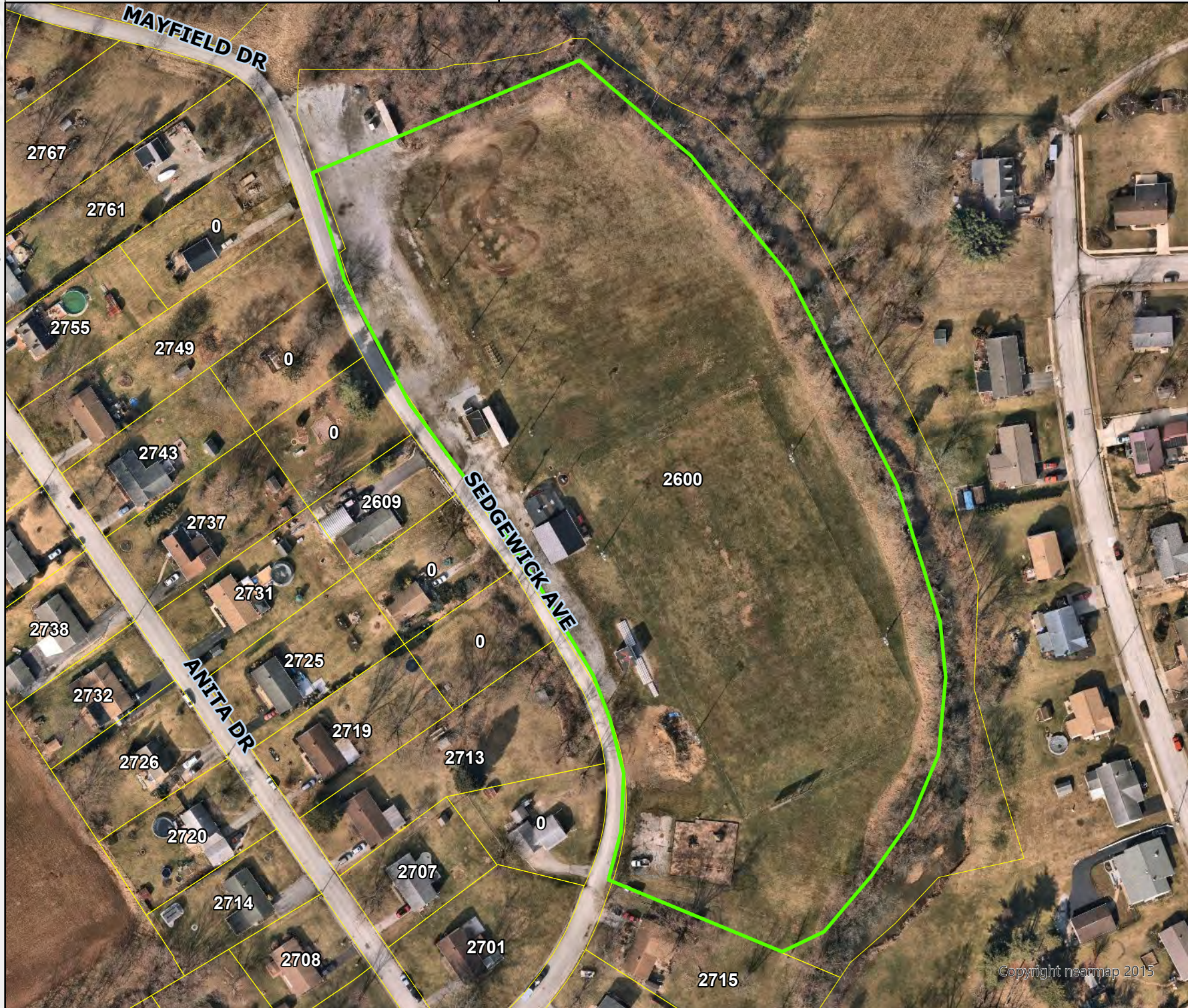
SITE ID: 18 Mayfield Park

Created For: Judd Wolfe
Creation Date: 8/22/2024
File Save Location: G:\Desktop\FACILITIES\Mowing Areas 2024\Maps\Site 18 - Mayfield Park.pdf

0 0.010.01 0.02 0.03 0.04
Miles

GIS Map Legend

-  Mowing Areas
-  York County Parcels




Nathan W. Stone
Technology Specialist
2480 W Canal Rd
Dover, PA 17315
Phone: (717) 292-3634
Fax: (717) 292-1136
nstone@dovertownship.org




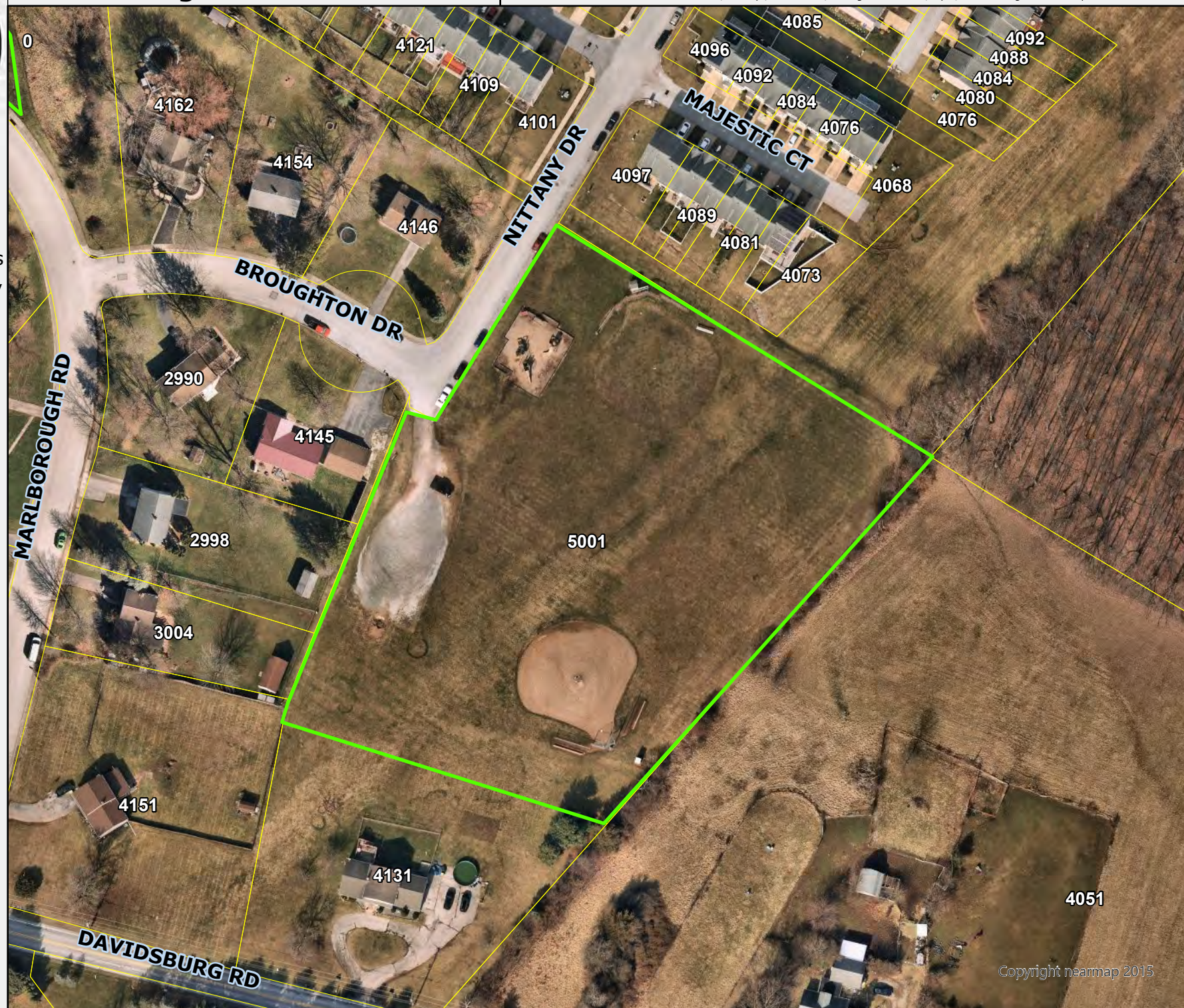
SITE ID: 19 Edgewood Park

Created For: Judd Wolfe
Creation Date: 8/26/2024
File Save Location: G:\Desktop\FACILITIES\Mowing Areas 2024\Maps\Site 19 - Edgewood Park.pdf



GIS Map Legend

- Mowing Areas
- York County Parcels
- Municipal Boundary




Nathan W. Stone
Technology Specialist
2480 W Canal Rd
Dover, PA 17315
Phone: (717) 292-3634
Fax: (717) 292-1136
nstone@dovertownship.org



SITE ID: 20

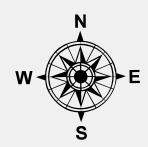
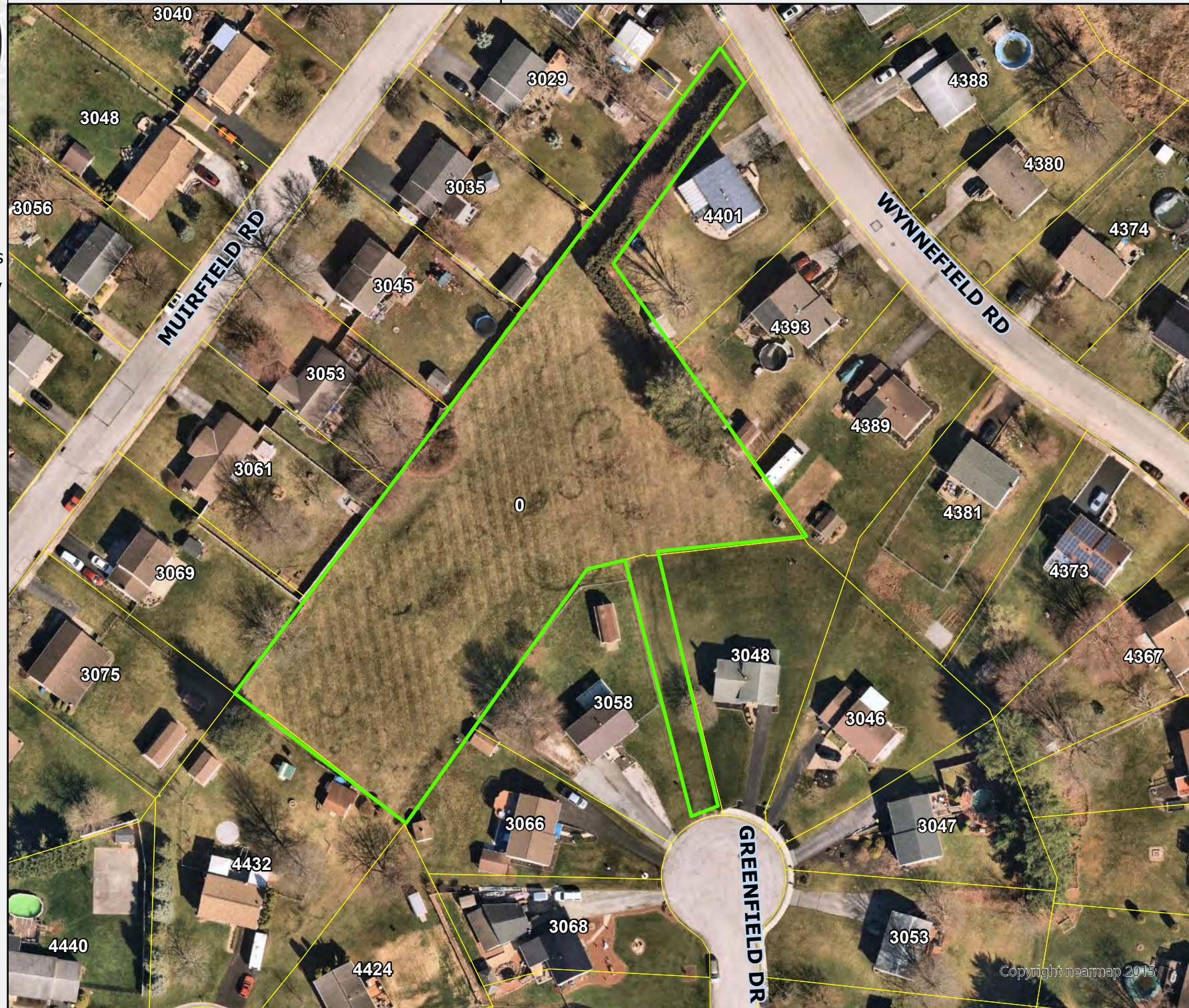
Edgewood Park - Greenfield Dr

Created For: Judd Wolfe
Creation Date: 8/26/2024
File Save Location: G:\Desktop\FACILITIES\Mowing Areas 2024\Maps\Site 20 - Edgewood Park Greenfield Dr.pdf



GIS Map Legend

- Mowing Areas
- York County Parcels
- Municipal Boundary

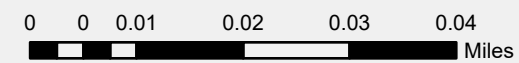


Nathan W. Stone
Technology Specialist
2480 W Canal Rd
Dover, PA 17315
Phone: (717) 292-3634
Fax: (717) 292-1136
nstone@dovertownship.org




SITE ID: 21 Edgewood Park - Devonshire Dr

Created For: Judd Wolfe
Creation Date: 8/26/2024
File Save Location: G:\Desktop\FACILITIES\Mowing Areas 2024\Maps\Site 21 - Edgewood Park Devonshire Dr.pdf



GIS Map Legend

- Mowing Areas
- York County Parcels
- Municipal Boundary




Nathan W. Stone
Technology Specialist
2480 W Canal Rd
Dover, PA 17315
Phone: (717) 292-3634
Fax: (717) 292-1136
nstone@dovertownship.org



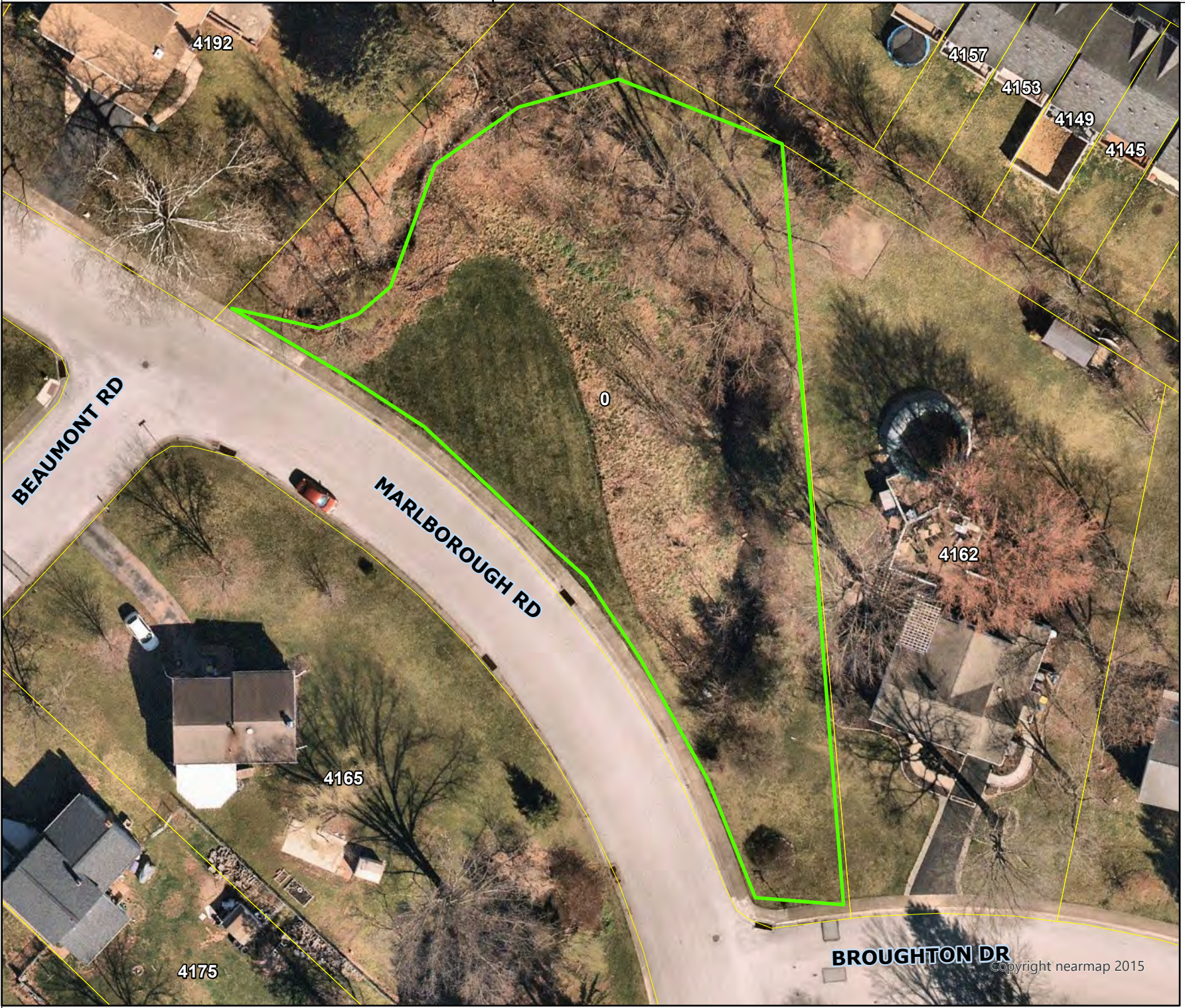
SITE ID: 22 Edgewood Park - Marlborough Rd

Created For: Judd Wolfe
Creation Date: 8/26/2024
File Save Location: G:\Desktop\FACILITIES\Mowing Areas 2024\Maps\Site 22 - Edgewood Park Marlborough Rd.pdf



GIS Map Legend

- Mowing Areas
- York County Parcels
- Municipal Boundary



Nathan W. Stone
Technology Specialist
2480 W Canal Rd
Dover, PA 17315

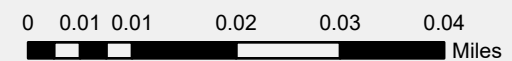
Phone: (717) 292-3634
Fax: (717) 292-1136
nstone@dovertownship.org



SITE ID: 23

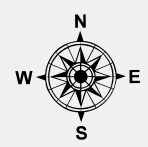
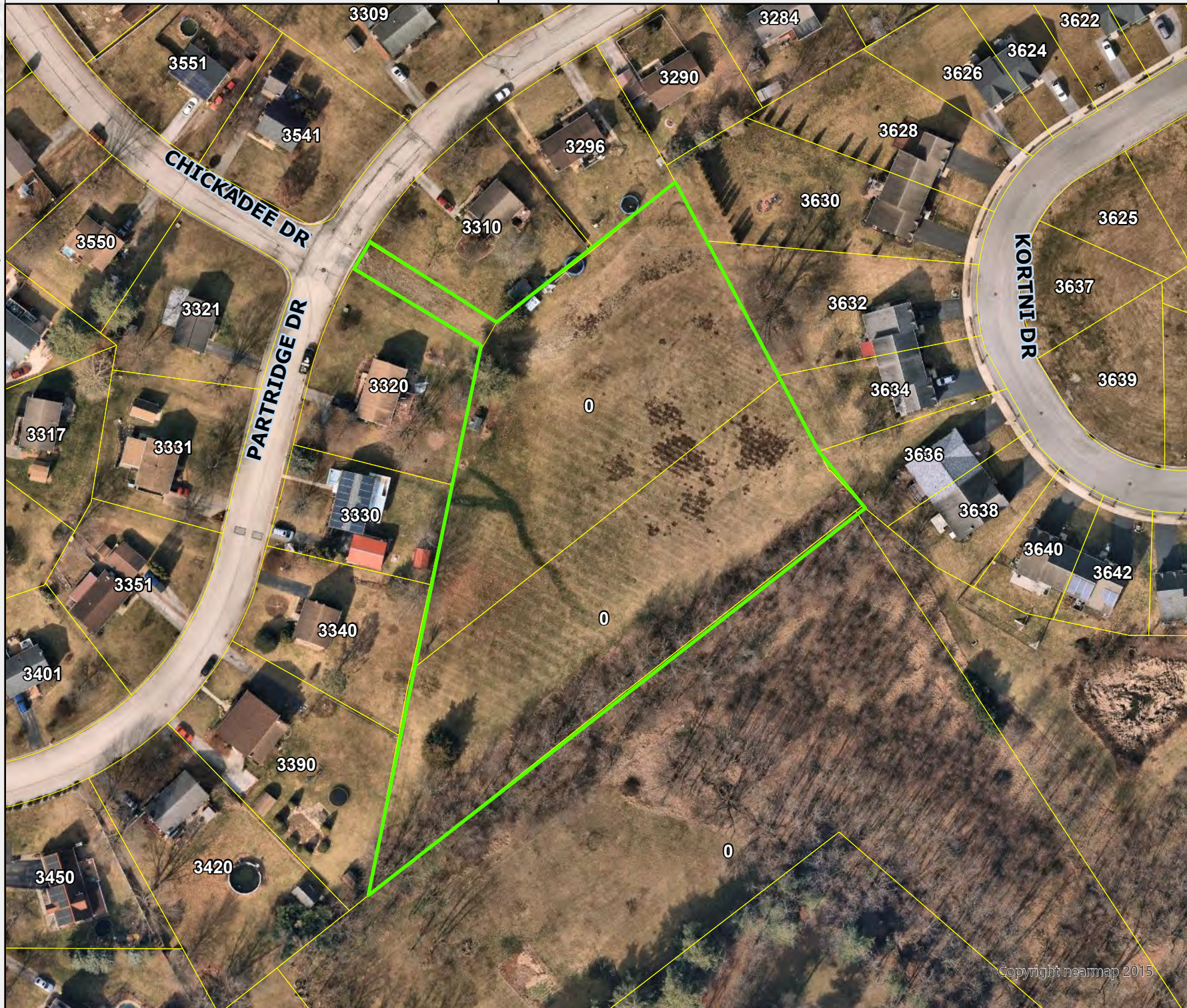
Sunrise Acres - Partridge Dr

Created For: Judd Wolfe
Creation Date: 8/26/2024
File Save Location: G:\Desktop\FACILITIES\Mowing Areas 2024\Maps\Site 23 - Sunrise Acres Partridge Dr.pdf



GIS Map Legend

- Mowing Areas
- York County Parcels
- Municipal Boundary



Nathan W. Stone
Technology Specialist
2480 W Canal Rd
Dover, PA 17315

Phone: (717) 292-3634
Fax: (717) 292-1136
nstone@dovertownship.org



SITE ID: 24

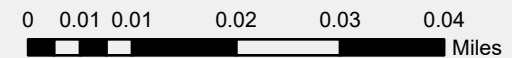
Rock Creek - Wyngate Rd

Created For: Judd Wolfe

Creation Date: 8/26/2024

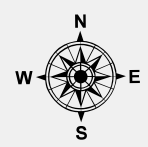
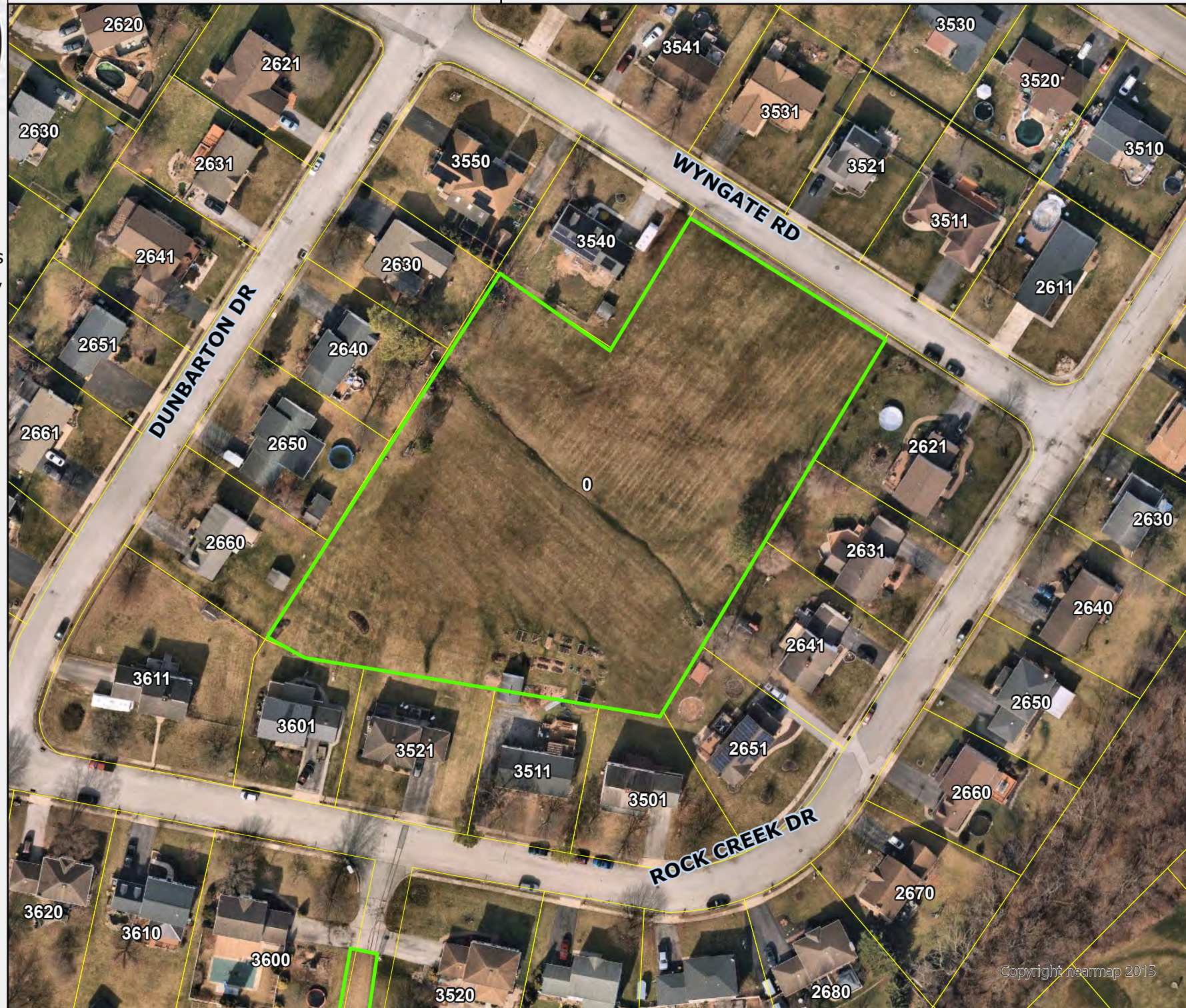
File Save Location:

G:\Desktop\FACILITIES\Mowing Areas 2024\Maps\Site 24 - Rock Creek Wyngate Rd.pdf



GIS Map Legend

- Mowing Areas
- York County Parcels
- Municipal Boundary



Nathan W. Stone
Technology Specialist
2480 W Canal Rd
Dover, PA 17315

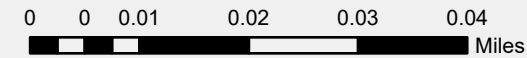
Phone: (717) 292-3634
Fax: (717) 292-1136
nstone@dovertownship.org



SITE ID: 25


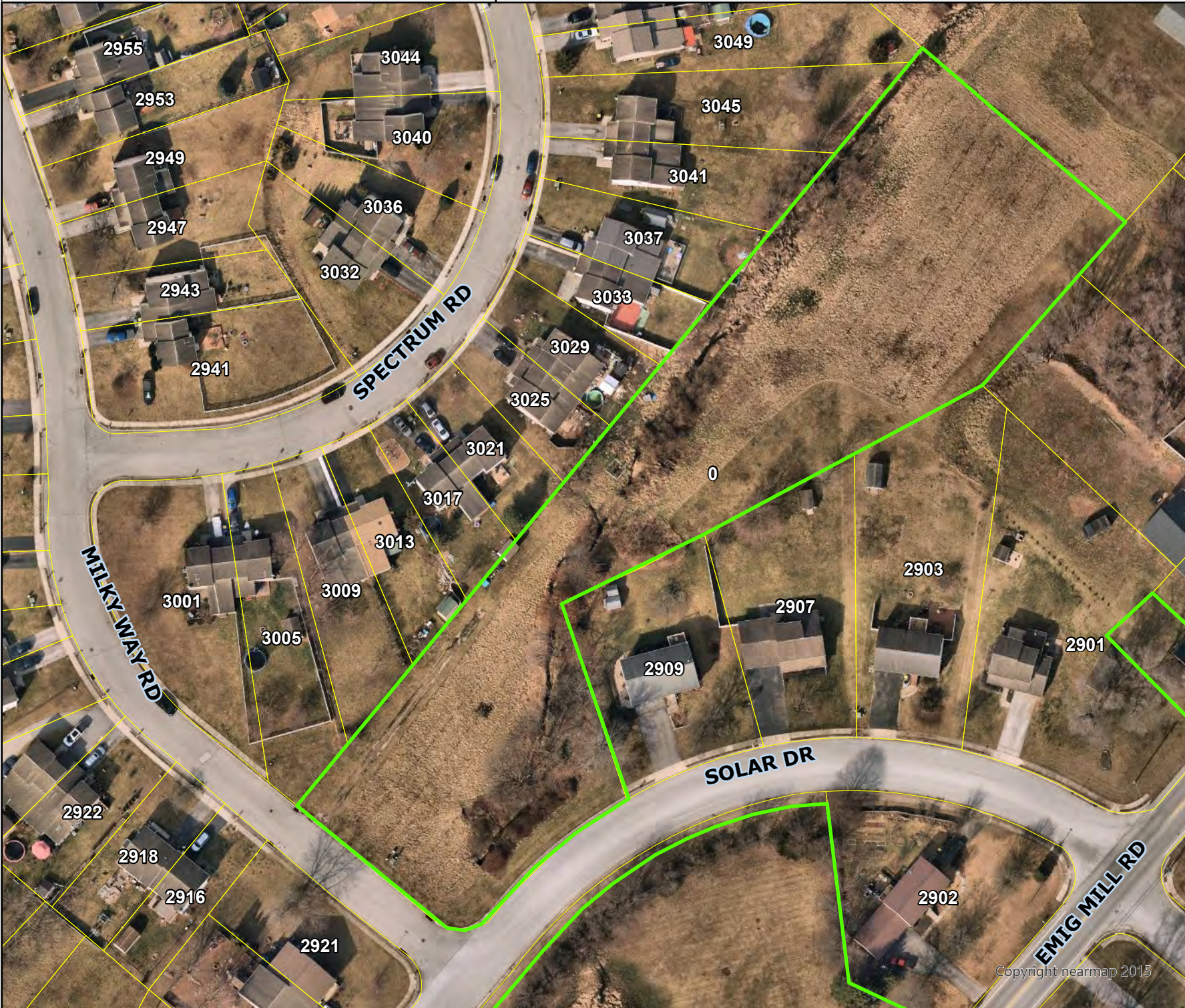
Barwood - Milky Way and Solar

Created For: Judd Wolfe
Creation Date: 8/26/2024
File Save Location: G:\Desktop\FACILITIES\Mowing Areas 2024\Maps\Site 25 - Barwood Milky Way and Solar.pdf



GIS Map Legend

- Mowing Areas
- York County Parcels
- Municipal Boundary




Nathan W. Stone
Technology Specialist
2480 W Canal Rd
Dover, PA 17315
Phone: (717) 292-3634
Fax: (717) 292-1136
nstone@dovertownship.org



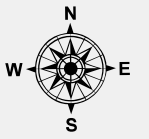
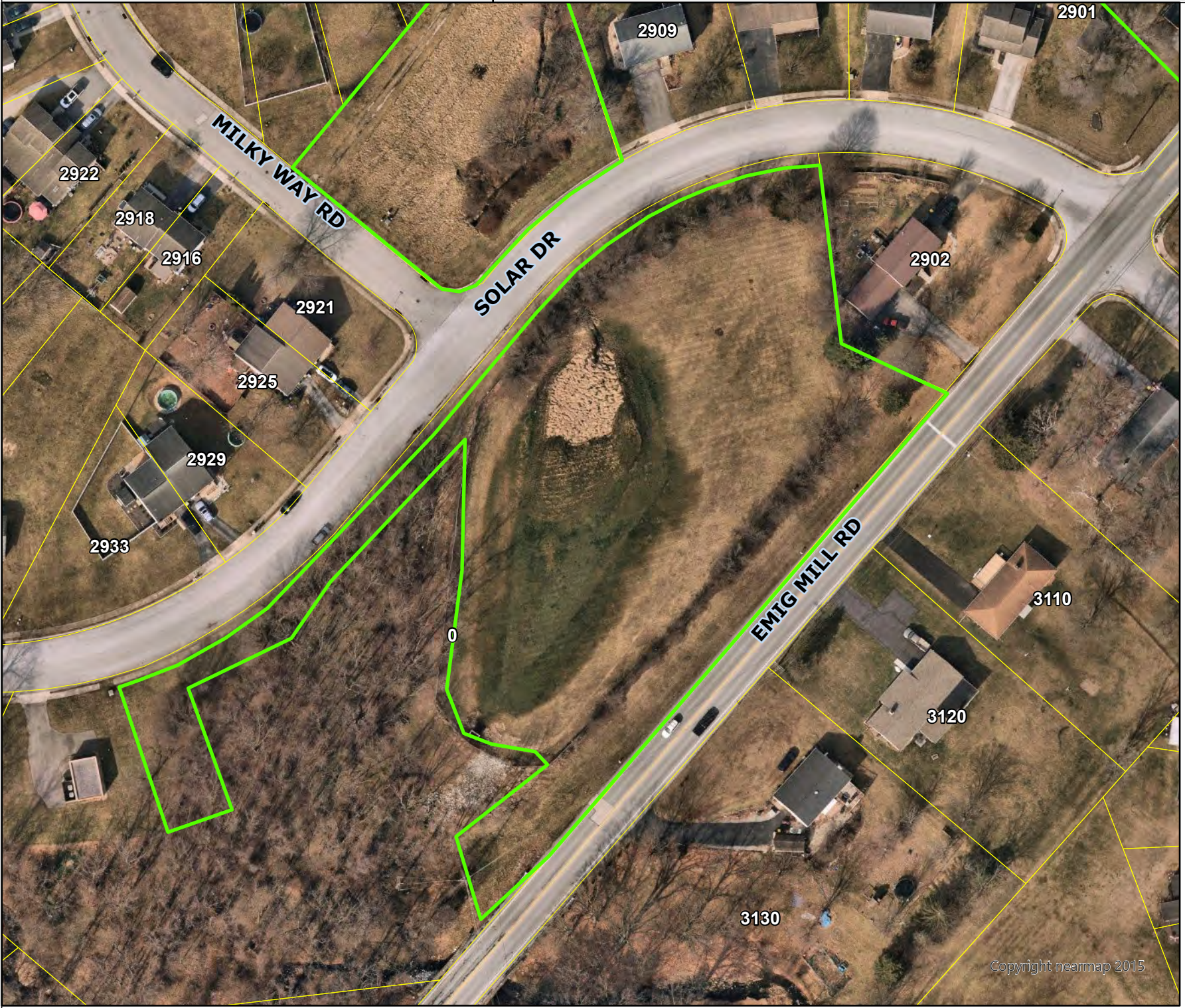
SITE ID: 26 Barwood - Solar Dr BMP

Created For: Judd Wolfe
Creation Date: 8/26/2024
File Save Location: G:\Desktop\FACILITIES\Mowing Areas 2024\Maps\Site 26 - Barwood Solar Dr BMP.pdf



GIS Map Legend

- Mowing Areas
- York County Parcels
- Municipal Boundary




Nathan W. Stone
Technology Specialist
2480 W Canal Rd
Dover, PA 17315

Phone: (717) 292-3634
Fax: (717) 292-1136
nstone@dovertownship.org



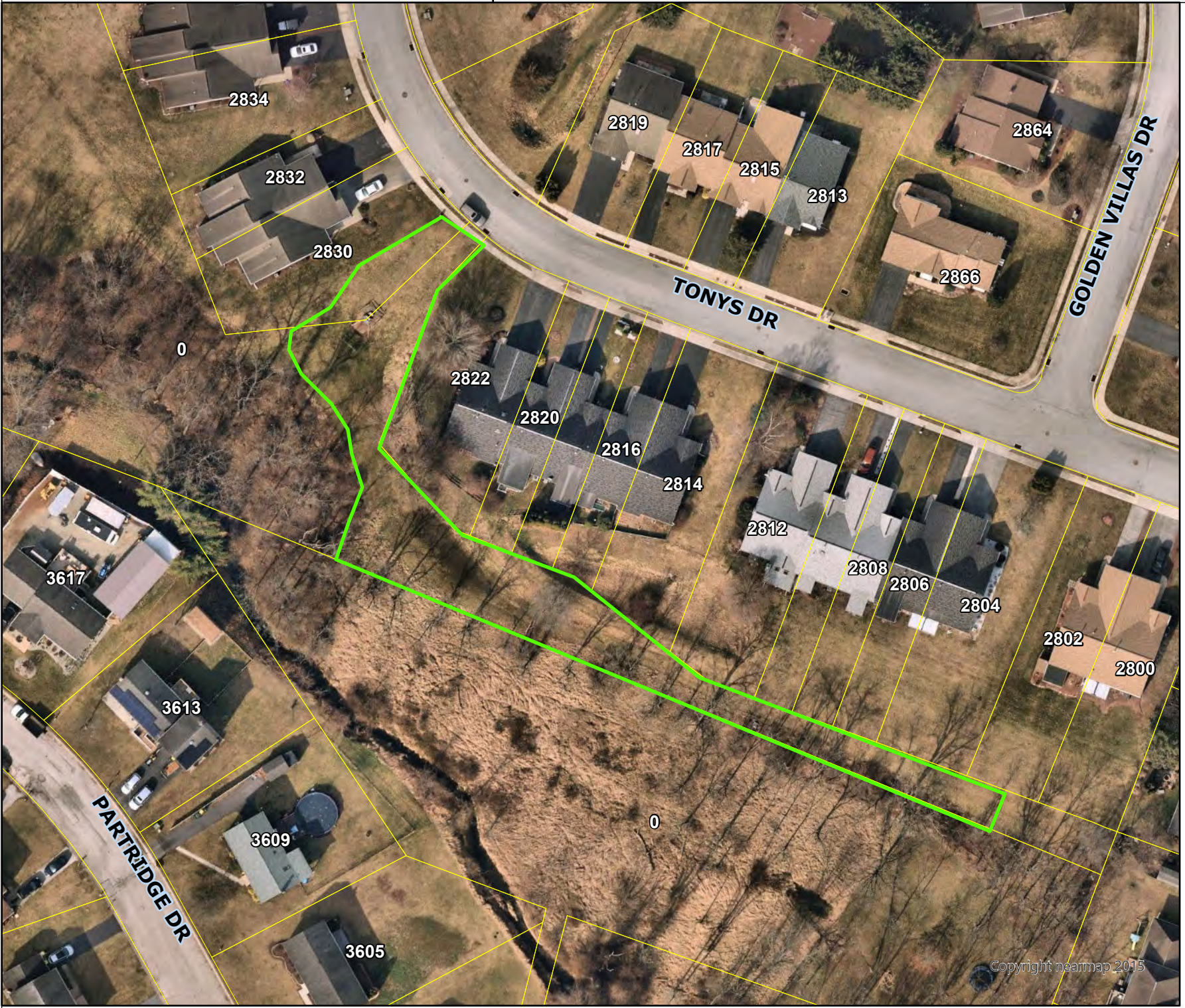
SITE ID: 27
Golden Villas - Tonys Dr

Created For: Judd Wolfe
Creation Date: 8/26/2024
File Save Location: G:\Desktop\FACILITIES\Mowing Areas 2024\Maps\Site 27 - Golden Villas Tonys Dr.pdf



GIS Map Legend

- Mowing Areas
- York County Parcels
- Municipal Boundary



Nathan W. Stone
Technology Specialist
2480 W Canal Rd
Dover, PA 17315


Phone: (717) 292-3634
Fax: (717) 292-1136
nstone@dovertownship.org




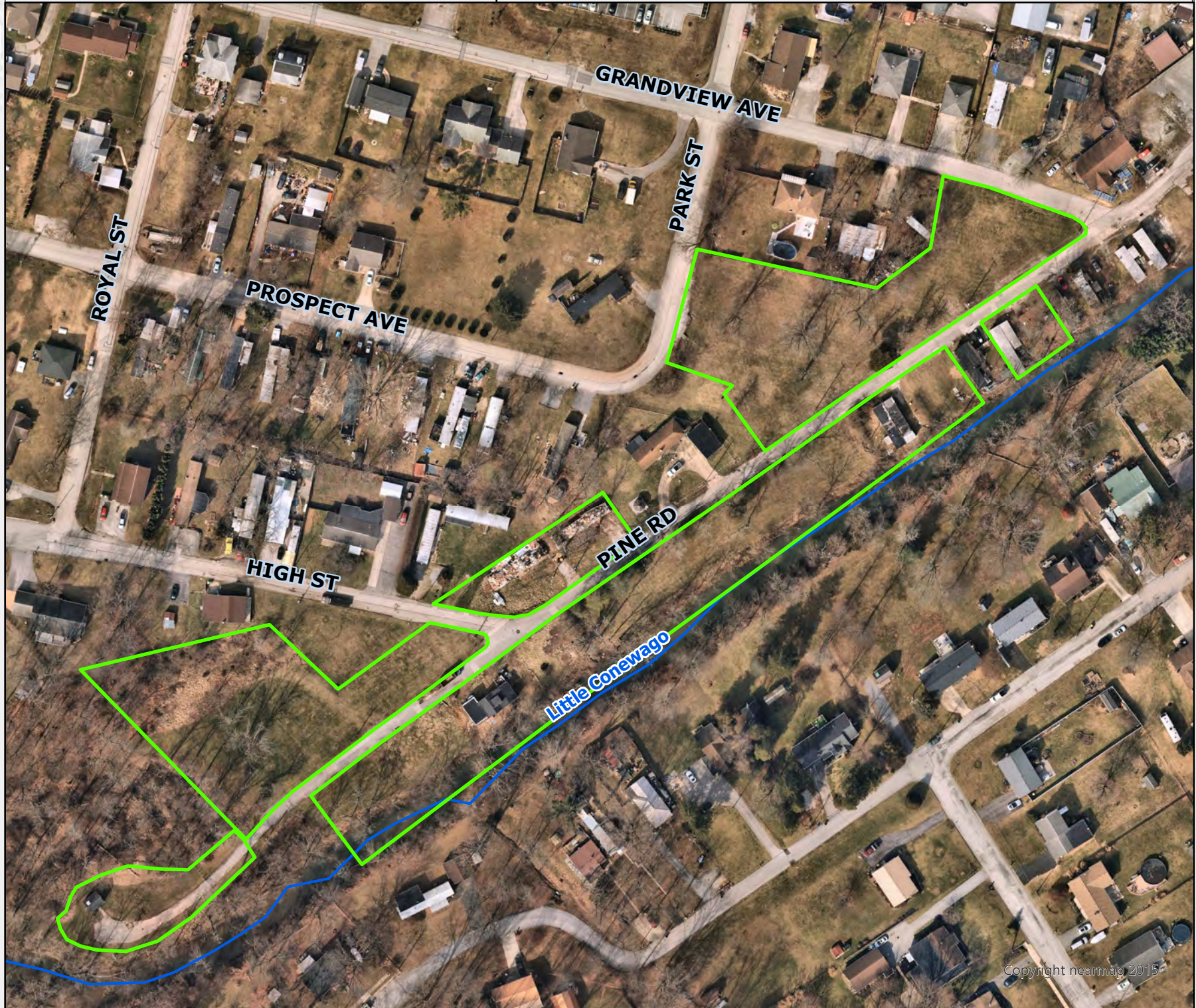
SITE ID: 28

Grandview - Pine Rd Properties

Created For: Judd Wolfe
Creation Date: 8/16/2024
File Save Location: G:\Desktop\FACILITIES\Mowing Areas 2024\Maps\Grandview Pine Road Properties.pdf



- GIS Map Legend
- MOWING
- Mowing Areas
- BASE
- Streams



Nathan W. Stone
Technology Specialist
2480 W Canal Rd
Dover, PA 17315

Phone: (717) 292-3634
Fax: (717) 292-1136
nstone@dovertownship.org







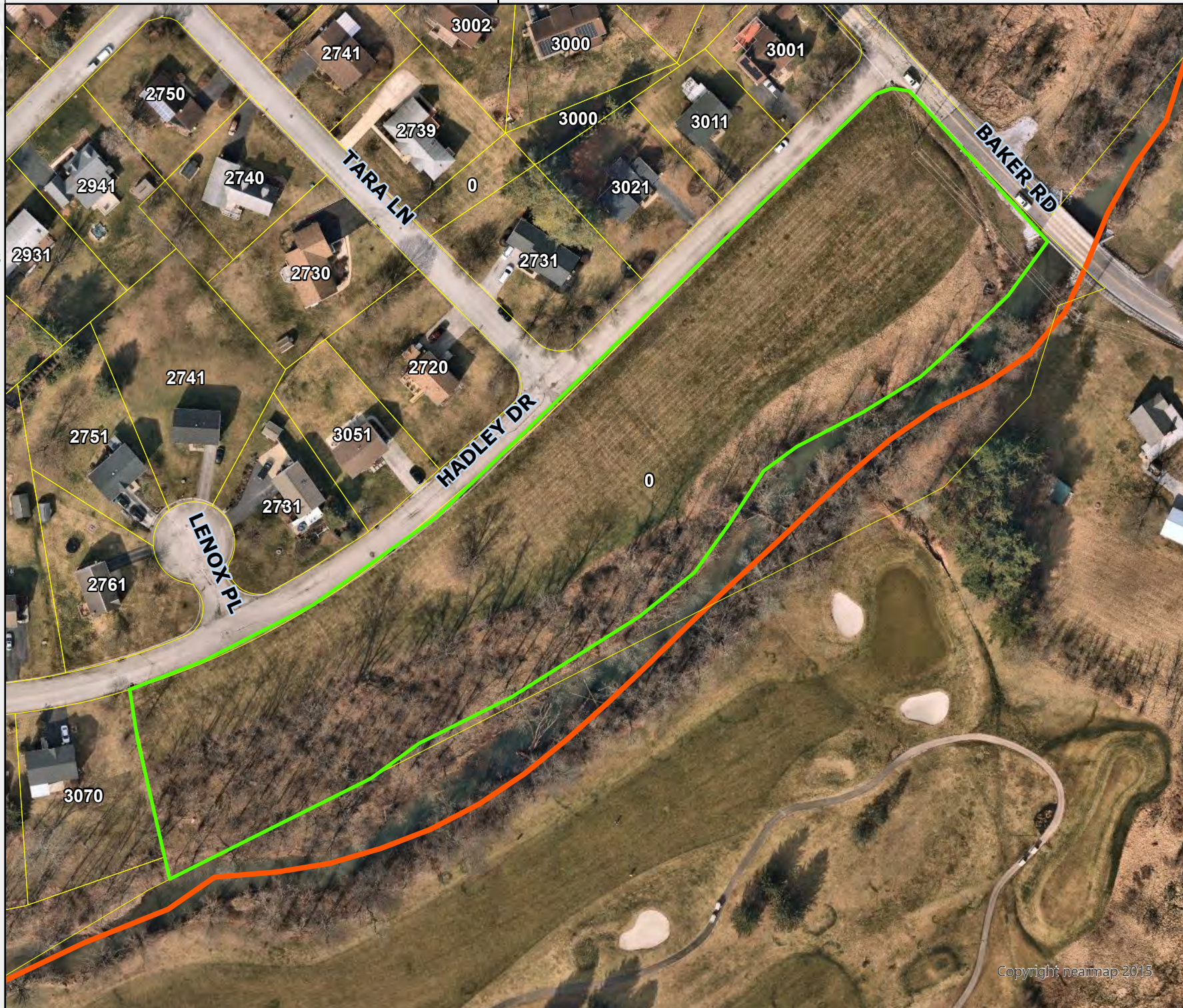
SITE ID: 29 Honey Run - Hadley Dr

Created For: Judd Wolfe
Creation Date: 8/26/2024
File Save Location: G:\Desktop\FACILITIES\Mowing Areas 2024\Maps\Site 29 - Honey Run Hadley Dr.pdf

0 0.01 0.01 0.02 0.03 0.04 Miles

GIS Map Legend

-  Mowing Areas
-  York County Parcels
-  Municipal Boundary



Nathan W. Stone
Technology Specialist
2480 W Canal Rd
Dover, PA 17315

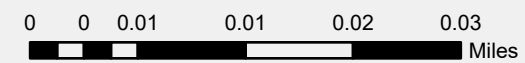
Phone: (717) 292-3634
Fax: (717) 292-1136
nstone@dovertownship.org



SITE ID: 30

Tower Village - Wyngate Rd

Created For: Judd Wolfe
Creation Date: 8/26/2024
File Save Location: G:\Desktop\FACILITIES\Mowing Areas 2024\Maps\Site 30 - Tower Village Wyngate Rd.pdf



GIS Map Legend

- Mowing Areas
- York County Parcels
- Municipal Boundary




Nathan W. Stone
Technology Specialist
2480 W Canal Rd
Dover, PA 17315

Phone: (717) 292-3634
Fax: (717) 292-1136
nstone@dovertownship.org



SITE ID: 31 Emig Mill Village BMP Mowing Map

Created For: Judd Wolfe
Creation Date: 8/24/2024
File Save Location: G:\Desktop\FACILITIES\Mowing Areas 2024\Maps\Site 31 - Emig Mill Village BMP Mowing Map.pdf



- ### GIS Map Legend
- Mowing Areas
 - York County Parcels
 - Municipal Boundary



Nathan W. Stone
Technology Specialist
2480 W Canal Rd
Dover, PA 17315


Phone: (717) 292-3634
Fax: (717) 292-1136
nstone@dovertownship.org



SITE ID: 32


North Sewer - George St

Created For: Judd Wolfe
Creation Date: 8/26/2024
File Save Location: G:\Desktop\FACILITIES\Mowing Areas 2024\Maps\Site 32 - North Sewer George St.pdf



GIS Map Legend

- Mowing Areas
- York County Parcels
- Municipal Boundary



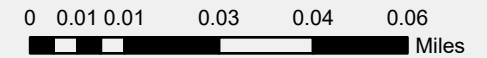
Nathan W. Stone
Technology Specialist
2480 W Canal Rd
Dover, PA 17315

Phone: (717) 292-3634
Fax: (717) 292-1136
nstone@dovertownship.org



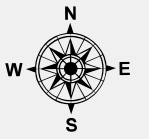
SITE ID: 33 WWTP - Graffius Rd

Created For: Judd Wolfe
Creation Date: 8/26/2024
File Save Location: G:\Desktop\FACILITIES\Mowing Areas 2024\Maps\Site 33 - WWTP Graffius Rd.pdf



GIS Map Legend

- Mowing Areas
- York County Parcels
- Municipal Boundary




Nathan W. Stone
Technology Specialist
2480 W Canal Rd
Dover, PA 17315

Phone: (717) 292-3634
Fax: (717) 292-1136
nstone@dovertownship.org

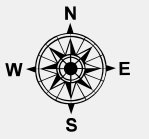
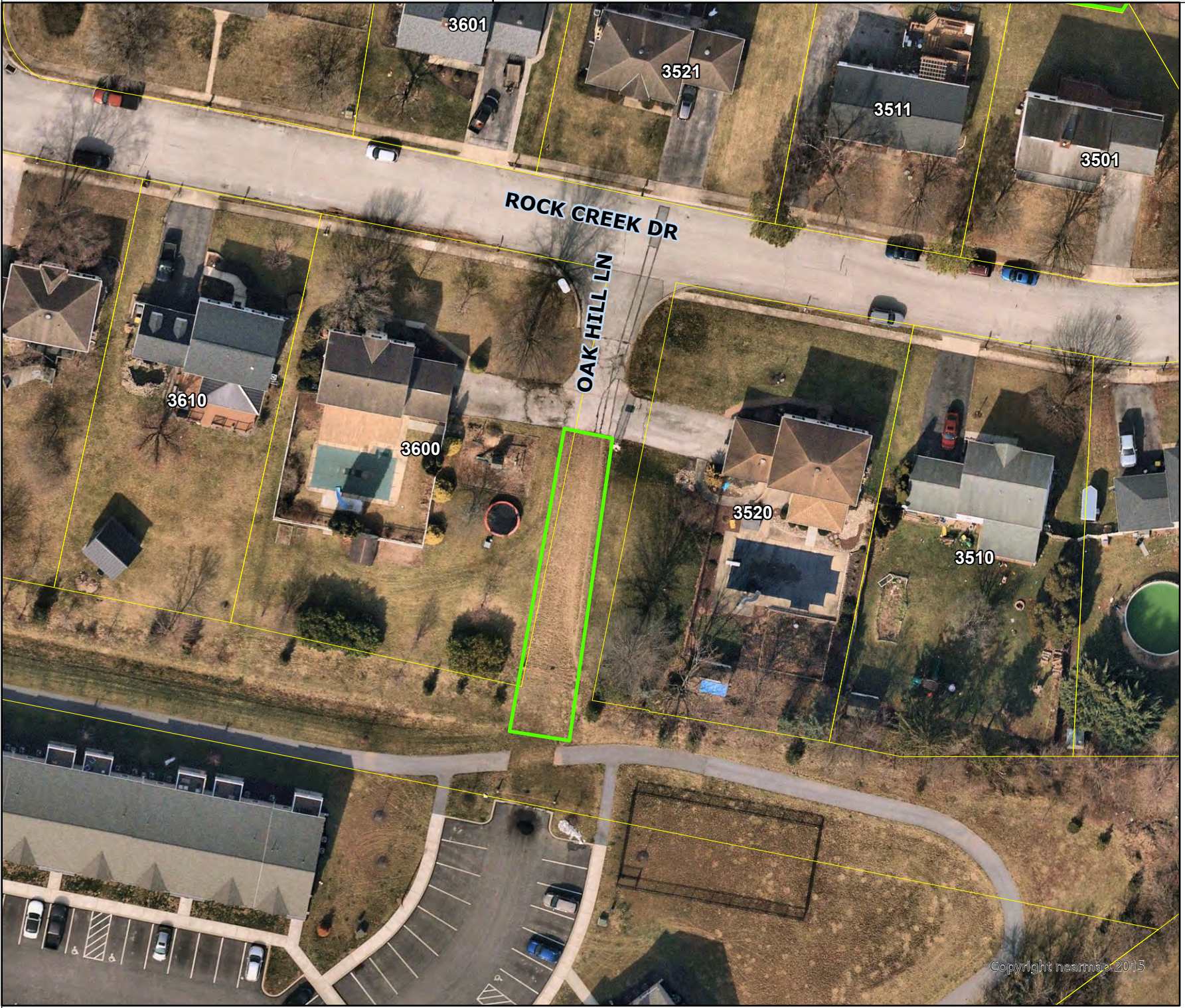


SITE ID: 34
Oak Hill Ln RoW

Created For: Judd Wolfe
Creation Date: 8/19/2024
File Save Location: G:\Desktop\FACILITIES\Mowing Areas 2024\Maps\Site 34 - Oak Hill Ln RoW.pdf



GIS Map Legend
Mowing Areas
York County Parcels



Nathan W. Stone
Technology Specialist
2480 W Canal Rd
Dover, PA 17315

Phone: (717) 292-3634
Fax: (717) 292-1136
nstone@dovertownship.org

