

DOVER TOWNSHIP













YORK COUNTY, PENNSYLVANIA

PROPERTY LINES BASED UPON YORK
COUNTY TAX ASSESSMENT MAP DATA

ZONING MAP

FEBRUARY, 1995

LEGEND

	CONSERVATION - CV
	AGRICULTURE - A
	VILLAGE - V
	RESIDENTIAL-OPEN SPACE - ROS
	RESIDENTIAL-LOW DENSITY - R1
	RESIDENTIAL-LOW DENSITY - R2
	RESIDENTIAL-MEDIUM DENSITY - R3
	RESIDENTIAL-HIGH DENSITY - R4
	COMMERCIAL - C
	MIXED USE RESIDENTIAL - MX
	BUSINESS/OFFICE PARK - BP
	INDUSTRIAL - I

